352.0742b
F58
2013
c.2

ANNUAL REPORTS OF FITZWILLIAM, N.H. 2013



Settled in 1762
Incorporated in 1773

USEFUL INFORMATION
Hours & Phone Numbers

Office of Selectmen Fax 585-7744 585-7723
Website www.fitzwilliam-nh.gov
PO Box 725 E-Mail – fitzwilliamnh@wivalley.net

Selectmen's Office Hours

Monday & Friday	8:30 am - 12:30 pm
Tuesday & Thursday	1:00 pm - 5:00 pm
Wednesday Evening	6:00 pm - 7:00 pm
Selectmen Meet: Monday	7:00 pm

Town Clerk 585-7214
PO Box 725 E-Mail – fitzclerk@wivalley.net

Town Clerk Office Hours

Monday & Friday	8:30 am - 12:30 pm
Tuesday & Thursday	1:00 pm - 5:00 pm
Wednesday Evening	6:00 pm - 8:00 pm

Tax Collector 585-7791
PO Box 504 E-Mail – fitztax@wivalley.net

Tax Collector Office Hours

Monday	9:00 am - 12:00 pm
Tuesday & Thursday	1:00 pm - 4:00 pm
Wednesday Evening	6:00 pm - 8:00 pm

Land Use Office 585-9119
Planning Board, Zoning Board of Adjustment
Historic District Commission
PO Box 725 E-Mail – fitzlanduse@wivalley.net

Monday & Friday	8:30 am – 12:30pm
Tuesday & Thursday	1:00 pm - 5:00 pm
Wednesday evening	6:00 pm - 8:00 pm

Recreation Department 585-7270
Police Department Fax 585-7760 585-6565
Fire Department - Emergency 911
(non-emergency) 585-6561
Road Agent 585-2255
Code Enforcement Officer 585-7723
Transfer Station/Recycling Ctr. 585-9423

Tuesday & Thursday	1:00 pm – 5:45 pm
Saturday	8:00 am- 4 :45 pm

Library E-Mail - info@fitzlib.org 585-6503
Fax - 585-6738

Monday	2:00 pm - 8:00 pm
Tuesday & Thursday	2:00 pm - 6:00 pm
Wednesday	9:00 am - 12:00 noon
	2:00 pm - 8:00 pm
Saturday	9:00 am - 12:00 noon

ANNUAL REPORTS

Of the

Town Officers

Of

FITZWILLIAM, N.H.

For the Year Ending December 31, 2013

352.07426
F58
2013
c.2

N. H. STATE LIBRARY

APR 07 2014

CONCORD, NH

PHOTO CREDITS

Pictures used in this year's annual report were submitted by the following:

Nancy Carney Warren Hall	Cover, Page 73,76	
William Prigge	page	76
Susan Silverman	pages	70,93
Terry Silverman	pages	54, 100
Kate Thomas	pages	63,68,77,79

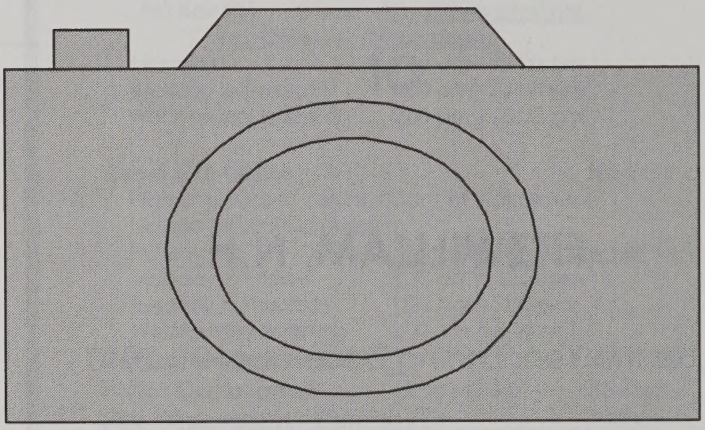



Fred Slavic

1917 - 2013

Dedication

This year's town report is dedicated to Fred Slavic, who passed away on October 6, 2013 at the age of 96. Fred lived in Fitzwilliam with his wife Rosalind for the past 41 years and was an active member of the Fitzwilliam Conservation Commission for 25 years. Fred was a Merchant Marine during WWII; inventor of the Ripstrate table saw guard; artist and writer and filmmaker (often in joint projects with his wife); advocate; sailing adventurer; and conservationist. The 300 acres of Slavic property, on the slopes of Little Monadnock Mountain, will be forever preserved as open space as the "Slavic Wilderness and Wildlife Sanctuary." It is a fitting memorial to someone whose thoughtful, cheerful and dedicated presence will be greatly missed.

TABLE OF CONTENTS

Photo Credits 2
Town Officers 6

Financial Reports & Summaries

2013 MS5 11
General Fund Balance Sheet 13
Financial Report 14
Statement of Appropriation 2013 16
Sources of Revenue 2013 18
Recreation Revolving Fund Expenditures 19
Ambulance Revolving Fund Expenditures 20
Special Detail Revolving Fund Expenditures 21
Detailed Statement of Expenditures 22
Appropriation/Expenditure Comparison 2013 40
Schedule of Town Property 43
Summary Inventory of Valuation 44
Village Water District Summary Inventory of Valuation 45
Current Use Report 46
Tax Rate Computation 47
Tax Rate History 49
Town Clerk Financial Report 50
Tax Collector's Report of Collections 51
Unredeemed Levy 2012 53
Unredeemed Levy 2013 55
Unpaid Taxes 2013 57
Fitzwilliam Library Treasurer Report 61
Fitzwilliam Library Report of Assets 63
Trustees of Trust Funds Report 64
Elliot Institute Financial Report 67

Department & Committee Reports

Board of Selectmen Report 69
Highway Department Report 71
Police Department Report 72
Transfer Station Report 74
Firewards Report 75
Librarian's Report 77
Recreation Commission Report 78
Cemetery Report 80
Town Clerk Report 82
Vital Statistics - Births 83

Department & Committee Reports- Continued

Vital Statistics - Marriages	85
Vital Statistics - Deaths	87
Planning Board Report	88
Board of Adjustment Report	89
Historic District Commission Report	90
Conservation Commission Report	91
Code Enforcement Office Report	92
Animal Control Report	93
Economic Committee	94
Elliot Institute	95
Home Healthcare, Hospice and Community Services	96
Monadnock Advisory Commission	97
Northeast Resource Recovery Association	98
Annual Town Meeting Minutes - 2013	99

Property Reports

Property Transfers	108
Property Valuation	110
Restoration of Involuntarily Merged Lots	159

2014 Annual Meeting

2014 Town Warrant	161
2014 Town Budget	165

TOWN OFFICERS

SELECTMEN AND ASSESSORS

Brian Doerpholz	Term expires 2014
Susan Silverman	Term expires 2015
Nancy Carney	Term expires 2016

TOWN ADMINISTRATOR

Paula W. Thompson

ADMINISTRATIVE ASSISTANT

Debbie Favreau

MODERATOR

William N. Prigge	Term expires 2014

TOWN CLERK

Heidi Wood	Term expires 2014

TAX COLLECTOR

Jane Wright

DEPUTY TOWN CLERK

Denise Nolan

DEPUTY TAX COLLECTOR

Deborah Boncal

TREASURER

Donna Hill	Term expires 2014

BUDGET COMMITTEE

Carl J. Hagstrom, III, Chairman	Term expires 2014
Virginia Doerpholz	Term expires 2014
Natasha Michaelson	Term expires 2015
Winston Wright	Term expires 2015
Martin Nolan	Term expires 2016
Frederick Wilkenson	Term expires 2016

Benjamin Thomas - Water District Representative

TRUSTEES OF THE TRUST FUNDS

J Nicholas Noyes	Term expires 2014
June E. Parker	Term expires 2015
Natasha Michelson	Term expires 2016

TOWN OFFICERS (Cont.)

TRUSTEES OF THE LIBRARY

Margaret Brogdon	Term expires 2014
Barbara Green	Term expires 2014
Cathie Talbert	Term expires 2015
Richard Mays	Term expires 2016
J Nicholas Noyes	Term expires 2016

TRUSTEES OF THE ELLIOT INSTITUTE

Macreay Landy
William Davis

REPRESENTATIVES

John Hunt	Term Expires 2014
Susan Emerson	Term Expires 2014

SENATOR

Molly Kelly	Term Expires 2015

SCHOOL BOARD MEMBERS

Phyllis Peterson	Term expires 2015
Winston Wright	Term expires 2016

SCHOOL BUDGET COMMITTEE MEMBERS

Thomas Parker	Term expires 2014
Wendy Martel	Term expires 2015

SUPERVISORS OF THE CHECKLIST

Jean Camden	Term expires 2014
Nancy Nye	Term expires 2016
Jane Wright	Term expires 2018

COMMISSIONERS OF PLANTE MEMORIAL PARK

Edwin Mattson, Jr.	Term expires 2014
Jodi Mattson	Term expires 2014
Natasha Michaelson	Term expires 2014

EMERGENCY MANAGEMENT

Nancy Carney

LIBRARIAN

Katharine Thomas

TOWN OFFICERS (Cont.)

POLICE CHIEF
Leonard DiSalvo

HIGHWAY AGENT
Gene Cuomo

FIRE WARDS

William N. Prigge	Term expires 2014
Edwin O. Mattson, Jr.	Term expires 2015
Warren Hall, Jr.	Term expires 2016

FIRE CHIEF
Edwin O. Mattson, Jr.

CEMETERY COMMISSIONERS

Michael Grab	Term expires 2014
Edwin O Mattson, Jr.	Term expires 2015
Gregory Mattson	Term expires 2016

LAND USE ADMINISTRATIVE ASSISTANT
Sandra Gillis

ZONING BOARD OF ADJUSTMENT

Catherine Davis	Term expires 2014
John Ernst	Term expires 2014
Susan Wood (alternate)	Term expires 2015
Steven Filipi, Chairman	Term expires 2016
Gretchen Wittenborg, Vice Chair	Term expires 2016
Robert Handy	Term expires 2016
Richard Marshall (alternate)	Term expires 2016
Carmen Yon (alternate)	Term expires 2016

PLANNING BOARD

Carlotta Lilback Pini	Term expires 2014
Rick Brackett	Term expires 2014
Paul Grasewicz (alternate)	Term expires 2014
Paul Haynes (alternate)	Term expires 2014
Terry Silverman, Chairman	Term expires 2015
Robin Blais, Secretary	Term expires 2015
Suzanne Gray	Term expires 2016
Macreay Landy, Vice-Chair	Term expires 2016

TOWN OFFICERS (Cont.)

CONSERVATION COMMISSION

Dorothy Zug	Term expires 2013
Rick Brackett	Term expires 2013
Paul Kotila	Term expires 2014
Cheryl Davis	Term expires 2014
Rosalind W. Slavic	Term expires 2015
Barbara Green	Term expires 2015
Hiel Lindquist	Term expires 2016

HISTORIC DISTRICT COMMISSION

Jean Camden	Term expires 2014
Helen Collins	Term expires 2014
Bill Davis	Term expires 2014
John Fitzwilliam, Chairman	Term expires 2015
Ken Beckwith	Term expires 2016

RECREATION COMMISSION

Selena Shaw	Term expires 2015
Bruce Lafond	Term expires 2015
Christianne Filipi	Term expires 2015
Theresa Robbitts	Term expires 2016
William VanValkenberg	Term expires 2016
Bonnie Jones (alternate	Term expires 2016
Cindi Beede, Recreation Coordinator	

ECONOMIC COMMITTEE

Craig Alley, Vice-Chairman	Term expires 2014
Suzanne Gray, Chairman	Term expires 2014
Melanie Patterson	Term expires 2014
Steve Swallow	Term expires 2015
Timothy Elkins	Term expires 2015
Carl Hagstrom	Term expires 2015

AGRICULTURAL COMMISSION

Kate Thomas	Term expires 2013
Gary Heald	Term expires 2013
Tracie Smith	Term expires 2013
Les Chase	Term expires 2014
Brian Doerpholz	Term expires 2014
Lynn Brown	Term expires 2015

VACHON CLUKAY
& COMPANY PC

Certified Public Accountants
60 S. Chestnut Street
Manchester NH 03104
622-7070 fax 622-1452

INDEPENDENT ACCOUNTANT'S COMPILATION REPORT

To the Board of Selectmen
Town of Fitzwilliam. New Hampshire

We have compiled the Form MS-S of the Town of Fitzwilliam, New Hampshire as of and for the year ended December 31,2013 included in the accompanying prescribed form. We have not audited or reviewed the financial statements included in the accompanying prescribed form and, accordingly, do not express an opinion or provide any assurance about whether the financial statements are in accordance with accounting principles generally accepted in the United States of America.

Management is responsible for the preparation and fair presentation of the financial statements included in the form prescribed by the New Hampshire Department of Revenue Administration in accordance with accounting principles generally accepted in the United States of America and for designing, implementing, and maintaining internal control relevant to the preparation and fair presentation of the financial statements.

Our responsibility is to conduct the compilation in accordance with Statements on Standards for Accounting and Review Services issued by the American Institute of Certified Public Accountants. The objective of a compilation is to assist management in presenting financial information in the form of financial statements without undertaking to obtain or provide any assurance that there are no material modifications that should be made to the financial statements.

The financial statements included in the accompanying prescribed form are presented in accordance with the requirements of the New Hampshire Department of Revenue Administration. and are not intended to be a presentation in accordance with accounting principles generally accepted in the United States of America.

This report is intended solely for the information and use of management, the Board of Selectmen) the New Hampshire Department of Revenue Administration, and is not intended to be and should not be used by anyone other than these specified parties.

January 24, 2014

2013 EXPENDITURES - MS5

		Voted Appropriations	Other Authorizations (transfers)	Actual Expended
	GENERAL GOVERNMENT			
4130	Executive	184,218	(5,009)	179,871
4140	Election/Regist./Vital Stats	53,031		49,406
4150	Financial Administration	52,512		49,689
4152	Revaluation of Property	25,000		15,204
4153	Legal Expenses	75,000	103,052	175,959
4191	Planning and Zoning	65,587	(7,000)	58,108
4194	General Govn't Buildings	53,286	(14,000)	48,530
4195	Cemeteries	30,550		30,104
4196	Insurance	55,500	(6,000)	51,461
4199	Other (Economic Committee)	1,125	85	1,210
	TOTAL	**$595,809**	**$71,128**	**$659,542**
	PUBLIC SAFETY			
4210	Police Department	310,233		321,166
4215	Ambulance	21,700	3,505	25,509
4220	Fire Department(inc forest fire	37,570	(3,505)	58,427
4240	Code Enforcement	8,950		5,682
4290	Emergency Management	5,167		1,787
4299	Other (Fire Mutual Aid)	23,845		0
	TOTAL	**$407,465**	**$0**	**$412,571**
	HIGHWAYS, STREETS, BRIDGES			
4312	Highway Department	388,900		378,868
4316	Street Lighting	15,000		14,095
	TOTAL	**$403,900**	**$0**	**$392,963**
	SANITATION			
4324	Solid Waste Disposal	143,040	(24,000)	119,323
	TOTAL	**$143,040**		**$119,323**
	HEALTH			
4414	Animal Control	4,552		1,072
4415	Health Department	11,280		9,644
	TOTAL	**$15,832**	**$0**	**$10,716**
	WELFARE			
4442	General Assistance	45,000	(25,000)	19,285
	TOTAL	**$45,000**	**($25,000)**	**$19,285**
	CULTURE & RECREATION			
4520	Parks & Recreation	42,685	(2,128)	34,297
4550	Library	134,059	(16,478)	118,028
4583	Patriotic Purposes	2,000		767

EXPENDITURES - CONTINUED

		Voted Appropriations	Other Authorizations (transfers)	Actual Expended
4589	Other Culture & Recreation	4,000		2,492
4611	Conservation Commission	3,285		1,726
	TOTAL	**$186,029**	**($18,606)**	**$157,310**
	CAPITAL RESERVE			
4901	Land	$31,000	($5,206)	$23,794
4902	Machinery,Vehicles & Equip	$14,500	$124,110	$117,283
4903	Buildings	$6,800	$11,785	$6,800
4909	Imp. Other than Buildings	$5,000	($5,000)	$14,972
	TOTAL	**$57,300**	**$125,689**	**$162,849**
	DEBT SERVICE			
4723	Int.- Tax Anticipation Notes	20,000	(20,000)	15
	TOTAL	**$20,000**	**($20,000)**	**$15**
	OPERATING TRANSFERS OUT			
	Transfers: Capital Reserve	10,000		10,000
4912	Transfers: Special Rev.Fund		16,478	16,478
4916	Transfers to Expendable Trst	346,000		346,000
	TOTAL	**$413,300**	**$142,167**	**$520,355**
	PAYMENTS TO OTHER GOVN'T			
4931	Taxes Assessed: County			842,601
4932	Taxes Assessed: Water Dist			
4933	Taxes Assessed: Local Education			4,056,567
4934	Taxes Assessed: State Education			547,676
	TOTAL	**$0**	**$0**	**$5,446,844**
	GRAND TOTAL	**$2,230,375**	**$125,689**	**$7,738,925**

EXPLANATION FOR "OTHER AUTHORIZATIONS"

Acct#

4130 ($5,009) Budgetary transfer to various accounts
4153 $103,052 Budgetary transfer from various accounts
4191 ($7,000) Budgetary transfer to account 4153
4194 ($14,000) Budgetary transfer to account 4153
4196 ($6,000) Budgetary transfer to account 4153
4199 $85 Budgetary transfer from account 4130
4215 $3,505 Budgetary transfer from account 4220
4220 ($3,505) Budgetary transfer to account 4215
4220 $50,010 Unanticipated revenues accepted under RSA 31:95b
4220 $50,010 Carryforward appropriation to next fiscal year

GENERAL FUND BALANCE SHEET

	Beginning of Year	End of Year
CURRENT ASSETS		
Cash & Equivalents	2,672,023	3,363,539
Investments	65,636	65,660
Taxes Receivable	469,362	438,746
Tax Liens Receivable	367,847	270,772
Accounts Receivable		
Due from Other Governments		5,000
Due from Other Funds	35,123	72,469
Tax deeded property		
TOTAL ASSETS	**$ 3,609,991**	**$ 4,216,186**
CURRENT LIABILITIES		
Warrants & Accounts Payable	23,027	28,146
Due to Other Governments		
Due School District	2,384,751	2,182,308
Due to Other Funds	9,923	20,048
Deferred Revenue	20,496	8,859
Notes Payable		1,000,000
TOTAL LIABILITIES	**$ 2,438,197**	**$ 3,239,361**
FUND EQUITY		
Nonspendable Fund Balance		
Restricted Fund Balance	3,046	3,396
Committed Fund Balance	47,785	15,508
Assigned Fund Balance	1,200	18,766
Unassigned Fund Balance	1,119,763	939,155
TOTAL FUND EQUITY	**1,171,794**	**976,825**
TOTAL LIABILITIES AND FUND EQUITY	**$ 3,609,991**	**$ 4,216,186**

FINANCIAL REPORT
For the Year 2013

SOURCE OF REVENUE	ESTIMATED TO SET TAX RATE	ACTUAL REVENUES
TAXES		
Property Tax Committed		$6,642,075
Land Use Change Tax - General Fund	$10,000	$1,400
Land Use Change Tax - Conservation Fund		
Yield Taxes Committed	$28,000	$28,090
Interest & Penalties on Taxes	$82,900	$87,643
Excavation Taxes Committed	$24	$19
Other Taxes	$565	$565
LICENSES & PERMITS		
Business Licenses & Permits	$465	$540
Motor Vehicle Permit Fees	$360,000	$360,598
Building Permits	$3,500	$3,880
All Other Licenses,Prmts & Fees	$8,500	$4,502
From Federal Government	$505	$505
INTERGOVERNMENTAL REVENUES - STATE		
Shared Revenue	$0	$0
Highway Block Grant	$88,612	$88,612
State & Federal Forest Land	$592	$704
Meals/Rooms Distribution	$106,642	$106,642
Other	$10,222	$10,222
From other Governments	$10,000	
REVENUE FROM CHARGES FOR SERVICE		
Income from Departments	$35,000	$36,984
Other Charges	$9,750	$2,000
MISCELLANEOUS REVENUES		
Sale of Town Property		$200
Interest on Investments	$500	$668
Other Misc. Sources of Revenue	$40,727	$49,297
INTERFUND OPERATION TRANSFERS IN		
Transfer f/Special Revenue Fund		$86,220
Transfer f/Trust & Agency Funds	$2,500	$12,203
Transfer f/Capital Reserve Funds	$56,000	$33,390
TOTAL	$797,004	**$7,543,956**

MS5 RECONCILIATION

General Fund Balance Sheet Reconciliation

Total Revenues	$7,543,956
Less Expenditures	$7,738,925
Increase	($194,969)
Ending Fund Equity From Balance Sheet	$976,825
Less Beginning Fund Equity from Balance Sheet	$1,171,794
Increase	($194,969)

Reconciliation of School District Liability

School Dist Liability beginning of year	$2,727,001
ADD: School Dist assmt for current year	$4,694,544
TOTAL LIABILITY WITHIN CURRENT YEAR	$7,691,545
SUBTRACT: Paymts made to school dist	$5,306,794
Difference:	$2,384,751

REVOLVING FUNDS AND CONSERVATION FUNDS

Police Special Detail Fund:

Revenues	$483
Expenditures	$195
Balance in Fund	**$8,542**

Recreation Revolving Fund

Revenues	$9,678
Expenditures	$8,317
Balance in Fund	**$12,465**

Ambulance Revolving Fund

Revenue	$58,558
Expenditures	$27,694
Balance in Fund	**$144,224**

Conservation Commission Fund

Revenue	$3,846
Expenditures	$6,508
Balance in Fund	**$86,025**

STATEMENT OF APPROPRIATION
For the Tax Year 2013

PURPOSE OF APPROPRIATION (RSA 31:4)	Art#	AMOUNT APPROPRIATED 2013
GENERAL GOVERNMENT		
Executive		184,218
Election,Vital,Registration		53,031
Financial Admin		52,512
Revaluation of Property		25,000
Legal		75,000
Plan/Zone		65,587
Economic Committee		1,125
General Government Buildings		53,286
Cemetery		30,550
Insurance		55,500
PUBLIC SAFETY		
Police		310,233
Ambulance		21,700
Fire		37,570
Fire Mutual Aid		23,845
Building Inspection		8,950
Emergency Management		3,167
Forest Fire		2,000
HIGHWAYS/STREETS		
Highways/Streets		388,900
Street Lighting		15,000
SANITATION		
Solid Waste Disposal		143,040
HEALTH & WELFARE		
Pest Control		4,552
Health Agencies		11,280
Welfare		45,000

STATEMENT OF APPROPRIATION - Continued

PURPOSE OF APPROPRIATION (RSA 31:4)	Art#	AMOUNT APPROPRIATED 2013
CULTURE & RECREATION		
Parks & Recreation		42,685
Library		134,059
Patriotic Purposes		2,000
Parks/Precincts		4,000
Conservation		3,285
DEBT SERVICE		
Interest:TAN's		20,000
Princ Term Notes		
Int Term Notes		
CAPITAL OUTLAY		
Boat Ramp	#10	31,000
25 Person Shelter Kit	#11	2,500
Town Library Painting/Repair	#12	6,800
Cemetery Records Digital Archive	#13	5,000
Police Cruiser Lease	#19	12,000
CAPITAL RESERVE		
Road Projects Expendable Trust	#7	302,000
Highway Vehicle/Equip Exp Trust	#9	5,000
Cemetery Vehicle Exp Trust	#16	5,000
Fire Vehicle Exp Trust	#17	10,000
Highway Cold Storage Bldg Exp Tst	#8	15,000
Genl Govt Bldg Expend Trust	#15	11,000
Fire Dept Gear/Pagers Exp Trust	#18	8,000
TOTAL APPROPRIATIONS		**$ 2,230,375**

2013 SOURCES OF REVENUE

SOURCES OF REVENUE	ACTUAL REVENUES 2013
TAXES	
Land Use Change Taxes	10,125
Timber Taxes	28,786
Excavation	19
Interest/Penalties Delinquent Taxes	87,642
Other Taxes	
LICENSES, PERMITS & FEES	
Business Licenses/Permit	540
Motor Vehicle Permit Fees	360,598
Boat Registration Permit Fees	565
Building Permits	3,880
Other Lic,Prmts & Fees	7,860
FROM STATE	
Meals/Rooms Distrib.	106,641
Highway Block Grant	86,388
State/Federal Forest Land	703
Other	5,222
From other Governments	5,000
CHARGES FOR SERVICES	
Income From Departments	7,693
Transfer Station Fees	13,279
Sale of Recyclables	16,012
Other Charges	6,198
MISCELLANEOUS REVENUES	
Sale of Municipal Property	200
Interest on Investments	348
Insurance Refund	24,624
Fines & Forfeitures	7,452
Donations	1,250
INTERFUND OPERATING TRANSFERS IN	
From Cap. Reserve Funds	0
From Exp Trust & Agency Funds	12,202
OTHER FINANCING SOURCES	
Amounts VOTED f/ Surplus	0
Surplus to Reduce Taxes	40,000
TOTAL REVENUES AND CREDITS	**$833,227**

2013 RECREATION REVOLVING FUND
DETAILED EXPENDITURES

BEGINNING BALANCE 01/01/13	**$12,464.81**
Income:	
Soccer Program	2,226.82
Karate/Tae Kwon Do	242.50
Charlie Wallace Road Race	1,137.76
Basketball	1,430.00
Programs	45.00
Yoga	1,365.00
Zumba	2,252.00
Tennis	51.15
Belly Dance	189.00
Interest	1.99
Redeposited Checks	66.00
Redeposited Checks Fees	30.00
TOTAL INCOME	**$9,037.22**
Expenses:	
Zumba	2,563.74
Basketball	1,753.00
NSF Deposited Checks	66.00
NSF Bank Fee	40.00
Programs	210.00
Soccer	1,793.37
Charlie Wallace Road Race	854.66
Tennis	338.48
Yoga	653.96
Dance	184.34
TOTAL EXPENSES	**$8,457.55**
ENDING BALANCE 12/31/13	**$13,044.48**

2013 AMBULANCE REVOLVING FUND
DETAILED EXPENDITURES

BEGINNING BALANCE 01/01/13	**$88,332.14**
Income:	
Ambulance Billing	49,618.92
Interest	12.83
TOTAL INCOME	**$49,631.75**
Expenses:	
Third Party Billing Commission	4,307.47
Ambulance Intercept	9,740.91
50% transfer for operating expenses	16,220.01
Ambulance Purchase	70,000.00
TOTAL EXPENSES	**$100,268.39**
ENDING BALANCE 12/31/13	**$37,695.50**

Note: The Ambulance Revolving Fund was established by a vote at the 2008 Annual Meeting. Revenues from ambulance billing are deposited into the account. Up to 50% of the revenue each year can be used for ambulance operating expenses with the remaining funds used for the purchase of equipment or an ambulance.

2013 SPECIAL DETAIL REVOLVING FUND
DETAILED EXPENDITURES

BEGINNING BALANCE 01/01/13	**$8,334.28**
Income:	
Interest	1.24
TOTAL INCOME	**$1.24**
Expenses:	
Reimburse General Fund Special Detail	137.80
TOTAL EXPENSES	**$137.80**
ENDING BALANCE 12/31/13	**$8,197.72**

DETAILED STATEMENT OF EXPENDITURES
For the Year 2013

Description	Amount		
EXECUTIVE			
Gross Wages			
Favreau, Debbie	31,270.99		
Thompson, Paula	59,348.60		
FICA Liability	5,218.19		
Medicare Liability	1,220.35		
Elected Officials			
Carney, Nancy	5,300.00		
Doerpholz, Brian	5,300.00		
Silverman, Susan	5,300.00		
FICA Liability	985.80		
Medicare Liability	230.55		
Health Insurance	45,957.60		
State Retirement Liability	5,943.12		
Advertising	103.36		
Books/Periodicals/Publications	432.31		
Equipment Maint/Repair	149.55		
Equipment Purchase	168.76		
Meetings/Conferences	225.00		
Mileage/Travel Expense	84.36		
Office Supplies	1,395.13		
Postage	216.30		
Printing/Forms	157.44		
Profess.Assoc/Dues/Sub	2,020.53		
Registry of Deeds	68.91		
Rentals/Leases	93.56		
Software Upgrades	399.00		
Telephone	1,612.75		
Town Report Account	3,287.42		
TOTAL EXECUTIVE		**$**	**176,489.58**
ELECTION/ REG/ VITAL			
General Town Clerk			
Gross Wages			
Wood, Heidi	27,111.06		
Nolan, Denise	7,098.37		
FICA Liability	2,121.00		

DETAILED EXPENDITURES - Continued

Medicare Liability	496.07		
Consultant Services	4,456.00		
Equipment Maint/Repair	1,452.16		
Equipment Purchase	1,129.06		
General Supplies	214.83		
Meeting/Conferences	90.00		
Office Supplies	76.98		
Postage	421.55		
Printing/Forms	1,055.25		
Profess.Assoc/Dues/Subscr	20.00		
Rentals/Leases	46.76		
Telephone	619.71		
Travel Expenses	956.26		
Total General Town Clerk		**$**	**47,365.06**
Voter Registration			
Gross Wages			
Prigge, William	100.00		
Wright, Winston	100.00		
Wright, Jane	420.00		
FICA Liability	38.44		
Medicare Liability	8.99		
Elected Officials	1,010.00		
Advertising/Notices	103.36		
Software Upgrades	35.71		
Total Voter Registration		**$**	**1,816.50**
FINANCIAL ADMINISTRATION			
Audit Expense	**$ 12,529.07**		
Trust Funds fees	**$ 9,230.64**		
Tax Collector			
Gross Wages			
Boncal, Deborah	340.20		
Wright, Jane	12,653.18		
FICA Liability	805.59		
Medicare Liability	188.41		
Consultant Services	2,443.00		
Equipment Purchase	168.76		
Office Supplies	223.57		
Meeting/Conferences	424.00		

DETAILED EXPENDITURES - Continued

Postage		2,474.99		
Printing/Forms		1,513.93		
Profess.Assoc/Dues/Sub		87.63		
Registry of Deeds		430.26		
Rentals/Leases		46.76		
Software upgrades		35.71		
Telephone		530.94		
Travel Expense/Mileage		204.60		
Total Tax Collector	**$**	**22,571.53**		
Treasury				
Gross Wages				
Hill, Donna		3,500.00		
FICA Liability		217.00		
Medicare Liability		50.75		
Travel Expense/Mileage		960.85		
Total Treasury	**$**	**4,728.60**		
Budgeting/Planning/Analysis				
Gross Wages				
Wood, Heidi		423.49		
FICA Liability		26.24		
Medicare Liability		6.11		
Meeting/Conferences		150.00		
Office Supplies		25.99		
Total Budget/Plan/Analysis	**$**	**631.83**		
TOTAL FINANCIAL ADMINIS.			**$**	**49,691.67**
REVALUATION :PROPERTY				
Total Revaluation Property			**$**	**15,204.51**
LEGAL EXPENSES			**$**	**178,052.17**
PLANNING/ZONING				
Gross Wages				
Gillis, Sandra		35,629.72		
Favreau, Debbie		42.92		
FICA Liability		2,114.83		
Medicare Liability		494.60		
Group Health Insurance		8,466.24		
State Retirement Liability		3,552.54		
Sub-Total	**$**	**50,300.85**		

DETAILED EXPENDITURES - Continued

Planning				
Advertising/Notices		212.55		
Books/Period/Publications		1,111.97		
Equipment Purchase		178.38		
Labor Contracted Services		500.00		
Meeting/Conferences		48.00		
Mileage		161.65		
Office Supplies		561.91		
Postage		283.50		
Profess.Assoc/Dues/Sub		2,109.00		
Printing/Forms		211.68		
Rentals/Leases		187.12		
Software Upgrades		35.72		
Telephone		575.86		
Sub-Total	**$**	**56,478.19**		
Zoning				
Advertising/Notices		130.08		
Books/Periodicals/Publications		278.00		
Office Supplies		69.19		
Meeting/Conferences		12.00		
Postage		255.11		
Printing/Forms		52.92		
Profess.Assoc/Dues/Sub		528.00		
Sub-Total	**$**	**1,325.30**		
TOTAL PLANNING/ZONING			**$**	**57,803.49**
ECONOMIC COMMITTEE			**$**	**1,209.55**
GENERAL GOV'T BLDGS				
Town Hall Maint/Repair				
Gross Wages				
Fitzpatrick, Jane		1,485.00		
White, James		687.79		
FICA Liability		134.71		
Medicare Liability		31.51		
Advertising/Notices		1,321.73		
Alarm Monitoring		250.00		
Books/Periodicals/Publications		1,886.56		
Bldg. Repairs/Maintenance		1,295.21		
Consultant Services		50.00		
Custodial Supplies		349.53		

DETAILED EXPENDITURES - Continued

Electricity		4,917.53
Equipment Maint/Repair		1,212.57
General Supplies		901.81
Groundskeeping		645.97
Heat & Oil		2,582.71
Labor Contracted Services		844.00
Other Professional Services		100.00
Profess.Assoc/Dues/Subscr		500.00
Rentals/Leases		1,384.00
Sanitation		393.57
Software Upgrades		35.72
Water		711.92
Sub-Total	**$**	**21,721.84**

Public Safety Building

Gross Wages		
Fitzpatrick, Jane		1,230.00
FICA Liability		76.26
Medicare Liability		17.84
Bldg. Repairs/Maintenance		516.58
Custodial/Hskpng Supplies		40.01
Electricity		4,831.55
Equipment Maint/Repair		858.87
Equipment Purchase		412.92
General Supplies		62.42
Groundskeeping		450.00
Heat & Oil		2,965.16
Labor Contracted Services		838.60
Other Professional Services		1,670.00
Profess.Dues/Lic/Certif		150.00
Sub-Total	**$**	**14,120.21**

Village Fire Station

Bldg Repairs/Maintenance		636.79
Electricity		434.76
Equipment Maint/Repair		30.00
Heat & Oil		691.77
Profess. Dues/Loc/Certif		50.00
Sub-Total		**1,843.32**

DETAILED EXPENDITURES - Continued

Other Town Property			
Groundskeeping	270.00		
Sanitation	480.00		
Sub-Total	**750.00**		
TOTAL GEN. GOV'T BLDGS		**$**	**38,435.37**
CEMETERIES			
Gross Wages			
Bidwell, Timothy	7,289.17		
Libby, Arthur	13,125.33		
FICA Liability	1,265.70		
Medicare Liability	296.00		
Advertising	99.84		
Equip.Maint/Repair	544.28		
Equipment Purchase	99.62		
Gasoline/Oil	1,384.44		
General Supplies	1,718.70		
Groundskeeping	190.74		
Labor Contracted Services	1,200.00		
Materials	2,091.26		
Meetings & Conferences	110.00		
Mileage/Travel Expense	102.30		
Misc Expenditures	103.78		
Office Supplies	58.46		
Profess.Assoc/Dues/Subscr	40.00		
Safety	85.94		
Small Tools	50.59		
Software/Upgrades	35.72		
Vehicle Maint-Outside Service	100.97		
TOTAL CEMETERIES		**$**	**29,992.84**
INSURANCE			
Worker's Compensation	20,498.75		
Property/Liability	25,583.66		
Unemployment Insurance	3,181.00		
Disability Insurance Payroll	2,197.92		
TOTAL INSURANCE		**$**	**51,461.33**

DETAILED EXPENDITURES - Continued

POLICE DEPARTMENT

Gross Wages			
Boncal, Deborah	19,658.10		
Cassidy, George	21,659.11		
Clark, Jeffrey	7,861.71		
DiSalvo, Leonard	77,504.32		
Doyle, Rene	4,255.86		
Filipi, Joseph	7,561.69		
Kassotis, Wayne	21,793.20		
Stone, Kevin	48,329.39		
FICA Liability	3,781.78		
Medicare Liability	3,013.34		
Health Insurance	6,166.26		
State Retirement Liability	31,363.11		
Alarm Monitoring	250.00		
Bldg.Repairs/Maintenance	7,000.00		
Books/Periodicals/Publications	691.15		
Consultant Services	289.00		
Data Processing	1,007.50		
Equip.Maint/Repair	1,260.88		
Equip.Purchase/Lease	2,256.56		
Gasoline/Oil	13,459.11		
General Supplies	224.71		
Meetings/Conferences	199.37		
Mileage/Travel Expense	662.06		
Misc. Expenses	170.00		
Office Equip. Purchase	689.93		
Office Supplies	739.80		
Other	31.80		
Postage	94.83		
Printing	321.61		
Profess.Assoc/Dues/Sub	1,110.25		
Radio/Radar Maint.	275.00		
Telephone	6,717.91		
Tire Repair/Purchase	2,457.18		
Training	1,488.11		
Uniform Cleaning/Purchase	8,461.59		
Vehicle Maintenance	4,705.66		
Water	150.61		
TOTAL POLICE DEPARTMENT		**$**	**307,662.49**

DETAILED EXPENDITURES - Continued

Special Detail (Police Special Detail Revolving Account)

Filipi, Joseph	128.00		
Medicare Liability	1.86		
FICA Liability	7.94		
TOTAL SPECIAL DETAIL			
		$	**137.80**

AMBULANCE DEPARTMENT

Gross Wages			
Bennett, Shaun	40.12		
Bornstein, Geoffrey	48.72		
Callahan, Joseph	436.56		
Carney, Nancy	3,255.32		
Chmielecki, John	322.76		
Cloutier, Michele	16.00		
Croteau, Robert	81.20		
Croteau, Sabrina	97.44		
Crowell, Robert	162.16		
Cuomo, Gene	24.12		
Doyle, Rene	1,008.64		
Dubriske, Adam	242.28		
Gryszko, Jessica	73.08		
Hall, Warren	2,601.56		
Holman, John	40.36		
Kashawlic, Carrie	516.68		
Kennedy, Kevin	194.16		
Koziara, Gregory	185.80		
Mattson, Gregory	32.48		
Mattson, Jill	153.32		
Mattson, Jodi	452.92		
Mattson, Ed	460.32		
Mattson, Keith	202.40		
Prigge, William	323.48		
Thomas, Gail	712.64		
Wright, Winston	258.28		
FICA Liability	740.45		
Medicare Liability	173.20		
Diesel Fuel	672.67		
Equipment Maint	700.00		
Equipment Purchase	1,116.20		
Gasoline/Oil	1,607.73		
Medical Supplies	3,833.15		

Detailed Expenditures- Continued

Office Supplies	47.90		
Printng/Forms	444.34		
Telephone	344.50		
Rentals/Lease	720.00		
Training	2,152.50		
Uniform Cleaning/Purchase	353.87		
Vehicle Maint/Repair	355.26		
TOTAL AMBULANCE		**$**	**25,204.57**

FIRE DEPARTMENT

Gross Wages			
Bennett,Shaun	220.84		
Bornstein, Geoffrey	211.12		
Brake, Stephen	146.16		
Callahan, Joseph	194.04		
Carney, Nancy	2,661.26		
Chmielecki, John	927.62		
Cloutier, Michele	132.18		
Croteau, Robert	207.06		
Croteau, Sabrina	142.10		
Crowell, Robert	893.42		
Cuomo, Gene	190.22		
Desruisseau, Christopher	76.00		
Doyle, Rene'	855.26		
Dubriske, Adam	952.94		
Gryszko, Jessica	162.40		
Hall, Warren	1,990.98		
Holman, John	447.72		
Kashawlic, Carrie	387.24		
Kennedy, Kevin	145.56		
Koziara, Gregory	375.90		
Loock, David	32.12		
Mattson, Gregory	461.16		
Mattson, Jill	234.76		
Mattson, Jodi	290.52		
Mattson, Ed	1,610.72		
Mattson, Keith	481.40		
Prigge, William	1,066.22		
Redfield, Scott	40.00		
Thomas, Gail	553.94		
Wright, Winston	871.92		

DETAILED EXPENDITURES - Continued

FICA Liability	1,051.26		
Medicare Liability	245.82		
Data Processing	694.38		
Diesel	1,943.32		
Equip.Maint/Repair	3,777.28		
Equip.Purchase/Lease	952.40		
Gasoline/Oil	429.32		
General Supplies	830.00		
Medical Services	544.00		
Misc. Expenditures	50.00		
Office Supplies	375.23		
Profess.Assoc/Dues/Sub	450.00		
Radio/Radar Maintenance	245.96		
Telephone	1,546.48		
Training	2,972.50		
Uniform Cleaning/Purchase	414.69		
TOTAL FIRE DEPARTMENT		**$**	**33,485.42**
FIRE MUTUAL AID		**$**	**23,845.00**
CODE ENFORCEMENT			
Gross Wages			
Favreau, Debbie	5,211.45		
FICA Liability	295.38		
Medicare Liability	69.12		
Office Supplies	58.98		
TOTAL CODE ENFORCEMENT		**$**	**5,634.93**
EMERGENCY MANAGEMENT			
Civil Defense			
Gross Wages			
Carney, Nancy	1,000.00		
FICA Liability	62.00		
Medicare	14.50		
Equipment Maint/Repair	230.41		
Office Supplies	350.03		
Radio/Radar Maintenance	130.00		
Total Civil Defense	**1,786.94**		

DETAILED EXPENDITURES - Continued

Forest Fire			
Carney, Nancy	27.48		
Chmielecki, John	27.48		
Crowell, Robert	27.48		
Doyle, Rene	27.48		
Dubriske, Adam	27.48		
Hall, Warren	54.96		
Kennedy, Kevin	27.48		
Koziara, Gregory	27.48		
Mattson, Ed	66.11		
Prigge, William	31.58		
Wright, Winston	50.53		
FICA Liability	24.53		
Medicare	5.75		
Total Forest Fire	**425.82**		
TOTAL EMERGENCY MANAGEMENT		**$**	**2,212.76**
HIGHWAY DEPARTMENT			
Gross Wages			
Chamberlain, Ryan	33,730.69		
Cuomo, Gene	60,713.60		
Lawrence, Richard	3,315.08		
Loock, David	33,743.88		
Rocheleau, Christopher	39,011.04		
FICA Liability	9,969.07		
Medicare Liability	2,331.47		
Health Insurance	58,923.12		
State Retirement Liability	16,413.13		
Advertising/Notices	51.68		
Bldg. Repairs/Maintenance	1,094.69		
Diesel Fuel	16,526.08		
Electricity	2,921.26		
Equip.Maint/Repair	9,980.54		
Equip.Purchase/Lease	4,109.63		
Gasoline	6,471.90		
General Supplies	142.92		
Hardware,Nuts & Bolts	48.00		
Hired Equipment	1,410.00		
Ice Control: Sand & Salt	38,365.14		
Materials	1,859.49		
Medical Services	987.00		

DETAILED EXPENDITURES - Continued

Oil	488.05		
Profess Assoc/Dues/Subscr	133.00		
Radio/Rader Maintenance	80.24		
Rented Equipment	1,855.00		
Small Tools	944.99		
SnowPlows/Sander Repair	2,131.37		
Snow Removal: Hired Equip	8,178.00		
Telephone	1,108.66		
Tire Repair/Purchase	12,194.59		
Training	150.00		
Travel Expense	114.40		
Uniform Cleaning/Purchase	4,426.58		
Vehicle Maintenance	3,105.90		
Water	310.50		
Welding Supplies	414.71		
TOTAL HIGHWAY DEPT.		**$**	**377,755.40**
STREET LIGHTING		**$**	**14,095.95**
SOLID WASTE DISPOSAL			
Gross Wages			
Goodnow, Richard	11,330.47		
Haase, William	12,251.64		
Pinheiro, Alan	12,251.78		
Raitto, Jay	442.56		
White, James	125.46		
FICA Liability	2,256.92		
Medicare Liability	527.83		
Bldg. Repairs/Maintenance	617.74		
Electricity	3,556.05		
Equipment Maintence/Repair	30.00		
Equipment Purchase	9.63		
General Supplies	253.27		
Heat & Oil	2,855.58		
Labor Contracted Services	26,680.52		
Licenses	50.00		
Office Supplies	37.16		
Profess. Assoc/Dues/Subsrc	244.80		
Sanitation	742.00		
Telephone	542.04		
Training	219.80		

DETAILED EXPENDITURES - Continued

Travel Expense	173.48		
Waste Disposal/Transportation	43,617.88		
Water	207.03		
TOTAL SOLID WASTE		**$**	**119,023.64**
ANIMAL CONTROL			
Gross Wages			
Shoufler, Crystal	509.23		
FICA Liability	31.57		
Medicare Liability	7.38		
Equipment Purchase	239.98		
Mileage/Travel Expense	143.55		
Monadnock Humane Society	100.00		
Profess,Assoc/Dues/Subscriptions	40.00		
TOTAL ANIMAL CONTROL		**$**	**1,071.71**
HEALTH			
Community Kitchen	2,000.00		
Meals on Wheels	484.00		
Monad. Family Services	2,500.00		
Southwestern Community Serv	1,500.00		
Troy Helping Hand	1,000.00		
Professional Assoc Due	2,040.00		
Water/Sewer Testing	120.00		
TOTAL HEALTH		**$**	**9,644.00**
DIRECT ASSISTANCE			
Gross Wages			
Drew, Mary	3,900.00		
FICA Liability	241.80		
Medicare Liability	56.55		
Electricity Assist.	1,308.90		
Food	459.86		
Heat & Oil	2,877.38		
Medical Services	96.35		
Misc Expenditures	19.04		
Office Supplies	11.99		
Professional Services	30.00		
Rental/Mortgage Assist.	10,053.00		
Shelter	326.27		
TOTAL DIRECT ASSISTANCE		**$**	**19,381.14**

DETAILED EXPENDITURES - Continued

PARKS & RECREATION

Gross Wages		
Beede, Cindi		8,000.04
Bennett, Sherri		1,697.64
Durfee, Hunter		1,419.98
Exel, Isiah		1,458.36
Laflamme, Sharon		320.00
Lucas, William		1,356.77
Ordway, Chelsea		660.21
Rathbun, Jeremy		3,500.00
Skelton, Blake		1,592.36
Tourigny, Levi		1,785.96
Wood, MacKenzie		656.48
FICA Liability		1,391.76
Medicare Liability		325.50
Sub-Total Recreation	**$**	**24,165.06**

Summer Recreation Program

Field Trips		2,484.00
General Supplies		1,088.38
Misc Expenditures		154.50
Profess Assoc/Dues		146.50
Rentals/Leases		723.59
Training		70.00
Transportation/Buses		1,255.00
Sub-Total Summer Program	**$**	**5,921.97**

Special Programs

Allain, Tanya		163.80
Berg, Sarah		1,000.00
Garland, Catherine		877.60
Higgins, Joseph		1,500.00
Laflamme, Sharon		640.00
McLeavy, Jillian		227.22
FICA Liability		273.34
Medicare Liability		63.93
General Supplies		18.58
Labor Contracted Services		900.00
Office Supplies		145.09
Postage		10.78
Rentals/Leases		93.60

DETAILED EXPENDITURES - Continued

Telephone		132.60		
Sub-Total Special Programs	**$**	**6,046.54**		
Winter Programs				
Advertising	$	80.64		
Equipment Purchase	$	165.76		
General Supplies	$	131.45		
Sub-Total Winter Program	**$**	**377.85**		
Maintenance				
Electricity		232.37		
Equipment Maintenance/Repair		84.37		
Equipment Purchase		9.63		
Groundskeeping		720.00		
Hardware, Nuts & Bolts		0.00		
Labor Contracted Services		520.00		
Software/Upgrades		35.71		
Telephone		869.13		
Sub-Total Maintenance	**$**	**2,471.21**		
TOTAL PARKS & RECREATION			**$**	**38,982.63**
LIBRARY				
Gross Wages				
Fitzpatrick, Jane		1,980.00		
Hill, Donna		13,470.35		
Massin, Susan		25,267.54		
Thomas, Katharine		14,526.34		
VanDerkern, Jeremy		3,519.71		
White, James		72.70		
FICA Liability		3,486.78		
Medicare Liability		815.45		
Health Insurance		17,365.54		
State Retirement Liability		3,878.48		
Appropriation Disbursement		16,478.54		
Advertising		307.26		
Bldg Repairs/Maintenance		403.33		
Data Processing		503.88		
Groundskeeping		643.98		
Heat & Oil		6,355.43		
Labor Contracted Services		260.00		
Legal		24,146.49		

DETAILED EXPENDITURES - Continued

Telephone		577.20		
TOTAL LIBRARY			**$**	**134,059.00**
PATRIOTIC PURPOSES			**$**	**766.95**
PARKS & PRECINCTS				
Village Precinct				
Electricity		514.60		
General Supplies		181.55		
Groundskeeping		940.00		
Sub-Total Village Precinct	**$**	**1,636.15**		
Plante Memorial Park				
Electricity		143.64		
General Supplies		54.31		
Groundskeeping		658.25		
Sub-Total Plante Mem. Park	**$**	**856.20**		
TOTAL PARKS & PRECINCTS			**$**	**2,492.35**
CONSERVATION				
Gross Wages				
Sable,Jeanne		650.36		
FICA Liability		40.32		
Medicare Liability		9.43		
Equipment Purchase		9.63		
General Supplies		81.10		
Meeting & Conferences		50.00		
Mileage/Travel Expenses		58.83		
Postage		16.56		
Profess.Assoc/Dues/Subscr		245.00		
Signs		510.00		
Supplies		55.14		
TOTAL CONSERVATION			**$**	**1,726.37**
REFUNDS/ABATEMENTS				
Reimbursements		3,077.64		
Refunds		2,888.23		
Abatements		13,599.48		
Restituition		3,130.96		
TOTAL REFUND/ABATEMT.			**$**	**22,696.31**

DETAILED EXPENDITURES - Continued

BOUNCED CHECKS		**$**	**2,528.55**
BANK ERROR		**$**	**50.50**
CAPITAL OUTLAY - LAND/IMPROVEMENTS			
Boat Ramp	23,794.21		
Cemetery Improvements	498.75		
Cemetery Stone Repair	110.88		
TOTAL CAPITAL OUTLAY-EQUIP.		**$**	**24,403.84**
CAPITAL OUTLAY - VEHICLE/EQUIPMENT			
Ambulance Purchase	117,283.00		
Police Cruiser	11,859.06		
TOTAL CAPITAL OUTLAY-VEHICLES/EQUIPMENT		**$**	**129,142.06**
CAPITAL OUTLAY - BUILDINGS			
Highway Cold Storage Building	7,720.82		
Town Hall Painting	8,400.00		
Library Painting	6,800.00		
TOTAL CAPITAL OUTLAY-BUILDIN(		**$**	**22,920.82**
CAPITAL OUTLAY-ROAD PROJECTS			
Town Road Projects			
Labor Contracted Services	307,891.73		
Materials	7,391.31		
TOTAL CAPITAL OUTLAY-ROADS		**$**	**315,283.04**

DETAILED EXPENDITURES - Continued

Town Bldg Exp. Trust		**$**	**42,644.38**
CAPITAL RESERVE			
Highway Equipment Repair	2,344.85		
Highway Equipment Purchase	43,500.00		
Protective Clothing & Pagers	4,521.66		
Recreation Expendable Trust			
TOTAL CAPITAL RESERVE		**$**	**50,366.51**
TRANSFER TO TRUST FUNDS	356,000.00		
TRANSFER TO AMBULANCE REVO	4,158.65		
TRANSFER TO CONSERVATION	783.00		
TRANSFER TO RECREATION REV	60.00		
TAX LIENS BOUGHT BY TOWN	280,151.67		
TAX ANTIC NOTES - PRINCIPAL	15.00		

DETAILED EXPENDITURES - Continued

TAXES PAID TO SCHOOL	4,806,686.40		
TAXES PAID TO COUNTY	842,601.00		
USE OF UNANTICIPATED FUNDS	10,000.00		
DISABILITY INSURANCE TO BE REIMBURSED			
		$	**6,300,455.72**
PAYMENTS TO STATE NH			
Copy Fees	68.00		
Dog License Fees	1,538.00		
Marriage License Fees	722.00		
Vital Records Fees	474.00		
E-Reg	555.90		
TOTAL PAID TO STATE NH		**$**	**3,357.90**
TOTAL EXPENDITURES		**$**	**8,678,553.81**



APPROPRIATION / EXPENDITURE COMPARISON
For the Tax Year 2013

PURPOSE OF APPROPRIATION (RSA 31:4)	Art. #	AMOUNT APPROP 2013	BUDGET TRANSFERS 2013	AMENDED APPROP 2013	CARRY FORWARD 2013	AMOUNT EXPENDED 2013	REMAINING BALANCE
GENERAL GOVERNMENT							
Executive		184,218.00	-5,008.57	179,209.43		176,489.58	2,719.85
Elect,Vital,Reg		53,031.00		53,031.00		49,181.56	3,849.44
Financ. Admin		52,512.00		52,512.00		49,691.67	2,820.33
Reval of Prop		25,000.00		25,000.00		15,204.51	9,795.49
Legal		75,000.00	103,052.17	178,052.17		178,052.17	0.00
Plan/Zone		65,587.00	-7,000.00	58,587.00		57,803.49	783.51
Economic Committee		1,125.00	84.55	1,209.55		1,209.55	0.00
Genl Govnt Bldg		53,286.00	-14,000.00	39,286.00		38,435.37	850.63
Cemetery		30,550.00		30,550.00		29,992.84	557.16
Insurance		55,500.00	-6,000.00	49,500.00		49,263.41	236.59
PUBLIC SAFETY							
Police		310,233.00		310,233.00		307,662.49	2,570.51
Ambulance		21,700.00	3,504.57	25,204.57		25,204.57	0.00
Fire Mututal Aid		23,845.00		23,845.00		23,845.00	0.00
Fire		37,570.00	-3,504.57	34,065.43		33,485.42	580.01
Bldg Inspec		8,950.00		8,950.00		5,634.93	3,315.07
Emerg. Managmt		3,167.00		3,167.00		1,786.94	1,380.06
Forest Fire		2,000.00		2,000.00		425.82	1,574.18

APPROPRIATION / EXPENDITURE COMPARISON
For the Tax Year 2013

PURPOSE OF APPROPRIATION (RSA 31:4)	Art. #	AMOUNT APPROP 2013	BUDGET TRANSFERS 2013	AMENDED APPROP 2013	CARRY FORWARD 2013	AMOUNT EXPENDED 2013	REMAINING BALANCE
HIGHWAYS/STREETS							
Highways/Streets		388,900.00		388,900.00		377,755.40	11,144.60
Street Lighting		15,000.00		15,000.00		14,095.95	904.05
SANITATION							
Solid Waste Disp		143,040.00	-24,000.00	119,040.00		119,023.64	16.36
HEALTH & WELFARE							
Pest Control		4,552.00		4,552.00		1,071.71	3,480.29
Health Agencies		11,280.00		11,280.00		9,644.00	1,636.00
Welfare		45,000.00	-25,000.00	20,000.00		19,381.14	618.86
CULTURE & RECREATION							
Parks & Recreation		42,685.00	-2,128.15	40,556.85		34,365.92	6,190.93
Library		134,059.00		134,059.00		134,059.00	0.00
Patriotic Purposes		2,000.00		2,000.00		766.95	1,233.05
Parks/Precincts		4,000.00		4,000.00		2,492.35	1,507.65
Conservation		3,285.00		3,285.00		1,726.37	1,558.63
DEBT SERVICE							
Principal - Term Notes							
Interest - Term Notes							
Interest:TAN's		20,000.00	-20,000.00	0.00		0.00	0.00

APPROPRIATION / EXPENDITURE COMPARISON
For the Tax Year 2013

PURPOSE OF APPROPRIATION (RSA 31:4)	Art. #	AMOUNT APPROP 2013	BUDGET TRANSFERS 2013	AMENDED APPROP 2013	CARRY FORWARD 2013	AMOUNT EXPENDED 2013	REMAINING BALANCE
CAPITAL OUTLAY							
Boat Ramp	#10	31,000		31,000.00		23,794.21	7,205.79
25 Person Shelter Kit	#11	2,500		2,500.00		0.00	2,500.00
Library Painting/Repair	#12	6,800		6,800.00		6,800.00	0.00
Cemetery Records Arch	#13	5,000		5,000.00		0.00	5,000.00
Police Cruiser Lease	#19	12,000		12,000.00		11,859.06	140.94
CAPITAL RESERVE							
Road Project Exp Tst	#7	302,000		302,000.00		302,000.00	0.00
Highway Equip Repair Exp	#9	5,000		5,000.00		5,000.00	0.00
Cemetery Vehicle Exp	#16	5,000		5,000.00		5,000.00	0.00
Fire Vehicle Cap Res	#17	10,000		10,000.00		10,000.00	0.00
Highway Cold Storage	#8	15,000		15,000.00		15,000.00	0.00
Gen'l Govt Bldg Exp Tst	#15	11,000		11,000.00		11,000.00	0.00
Fire Dept Gear/Pagers	#18	8,000		8,000.00		8,000.00	0.00
TOTALS		**$2,230,375.00**	**$0.00**	**$2,230,375.00**	**$0.00**	**$2,156,205.02**	**$74,169.98**

SCHEDULE OF TOWN PROPERTY
AS OF 12/31/13

DESCRIPTION	VALUE ($)
Town Hall, Land & Buildings	$ 1,483,276
Furniture & Equipment	219,433
Library, Land & Buildings	760,234
Furniture & Equipment	490,870
Police/Fire Department, Land & Buildings	626,449
Furniture & Equipment	144,826
Village Fire Station, Land & Buildings	146,334
Furniture & Equipment	22,146
Fire Pump House	25,394
Equipment	29,400
Highway Department, Land & Buildings	287,476
Equipment	118,604
Parks, Commons & Playgrounds	115,000
Cemetery, Land & Building	142,303
Equipment	10,000
Trash Transfer Station - Land & Buildings	139,203
Conservation Property	141,500
TOTAL	**$ 4,902,448**

SUMMARY INVENTORY OF VALUATION

Value of Land	$	72,877,595
Value of Buildings		144,552,600
Public Utilities		34,230,400
TOTAL VALUATION BEFORE EXEMPTIONS	**$**	**251,660,595**
Certain Disabled Veterans	$	211,500
Improvments to Assist Persons w/Disabilities		30,700
MODIFIED ASSESSED VALUATION	**$**	**251,418,395**
Blind Exemption		15,000
Elderly Exemption		1,716,600
Totally & Permanently Disabled		357,300
TOTAL EXEMPTION ALLOWED	**$**	**2,088,900**
NET VALUATION ON WHICH MUNICIPAL, COUNTY & LOCAL EDUCATION TAX RATE IS CALCULATED	**$**	**249,329,495**
LESS PUBLIC UTILITIES		34,230,400
NET VALUATION WITHOUT UTILITIES ON WHICH TAX RATE FOR STATE EDUCATION TAX IS COMPUTED	**$**	**215,099,095**

UTILITY SUMMARY

New England Power Company	$	1,605,100
Public Service Company of N.H.	$	32,541,100
Properties Inc	$	84,200.00
TOTAL	**$**	**34,230,400**

VILLAGE WATER DISTRICT
SUMMARY INVENTORY OF VALUATION

Value of Land	$	3,683,888
Value of Buildings		13,870,300
TOTAL VALUATION BEFORE EXEMPTIONS	**$**	**17,554,188**
Blind Exemption		15,000
TOTAL EXEMPTION ALLOWED	**$**	**15,000**
NET VALUATION ON WHICH MUNICIPAL, COUNTY & LOCAL EDUCATION TAX RATE IS CALCULATED	**$**	**17,539,188**

CURRENT USE REPORT

Description	Number of Acres	Assessed Valuation
Farm Land	342.23	$136,143
Forest Land	10,921.93	$550,855
Forest Land w/Stewardship	1,605.34	$72,562
Unproductive	186.80	$1,745
Wet Land	969.25	$8,831
Total Number of Acres	**14,025.55**	**$770,136**
Total Number of Acres with Recreation Adj.	**5,892.24**	
Total Acres Removed from Current Use this year		**0.42**
Total Number of Owners granted Current Use		**295**
Total Number of Parcels in Current Use		**420**
Total Number of Acres in Conservation Easement		**284.7**
Total Number of Acres with Discretionary Preservation Easement		**0.67**
Total Number of Owners with Discretionary Preservation Easement		**10**
Total Number of Discretionary Preservation Easements		**13**
Taxation of Farm Structures & Land RSA 79-F		**0.85**

2013 TAX RATE COMPUTATION

TOWN PORTION		**TAX RATES**
Total Town Appropriations	$2,230,375	
Less: Revenues	-837,004	
Less: Shared Revenues	0	
Add: Overlay	41,246	
War Service Credits	97,250	
Net Town Appropriations	**$1,531,867**	**$6.14**
SCHOOL PORTION		
Net Local School Budget	$0	
Regional School Apportionment	5,503,587	
Less: Adequate Education Grant	-899,344	
State Education Taxes	-547,676	
Approved School Tax Effort	**$4,056,567**	
Local Education Tax Rate		**$16.27**
State Education Taxes		
Equalized Valuation(no utilities) X	$2.435	
224,918,235	$547,676	
Divide by Local Assessed Valuation		
215,099,095		
State Education Tax Rate		**$2.55**
COUNTY PORTION		
Amount Due to County	$842,601	
Less: Shared Revenues	0	
Net County Portion	**$842,601**	**$3.38**
COMBINED TAX RATE		**$28.34**
Total Property Taxes Assessed	$6,978,711	
Less: War Service Credits	-97,250	
Add: Village District Commitment	0	
TOTAL PROPERTY TAX COMMITMENT	**$6,881,461**	

2013 FITZWILLIAM TAXES

Town	$6.14	21%
County	$3.38	12%
Local School	$16.27	58%
State School	$2.55	9%
TOTAL TAX RATE	**$28.34**	100%
ASSESSMENT RATIO		
TOTAL SCHOOL	**$18.82**	67%

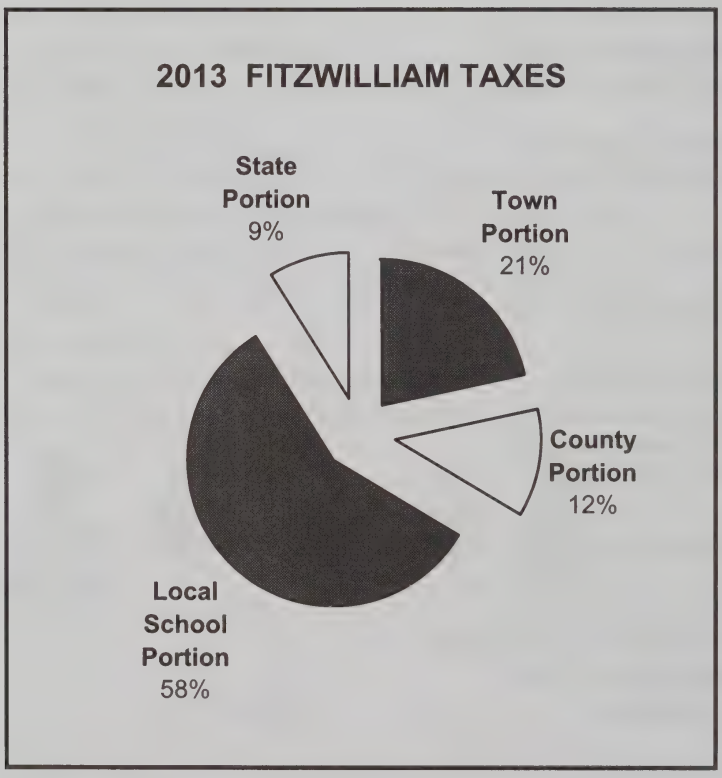

TAX RATE COMPARISON
2011 - 2012 - 2013

	2011	2012	2013
TOWN	$4.69	$5.86	$6.14
COUNTY	$2.86	$3.27	$3.38
LOCAL SCHOOL	$15.00	$17.48	$16.27
STATE SCHOOL	$2.04	$2.70	$2.55
TOTAL	**$24.59**	**$29.31**	**$28.34**

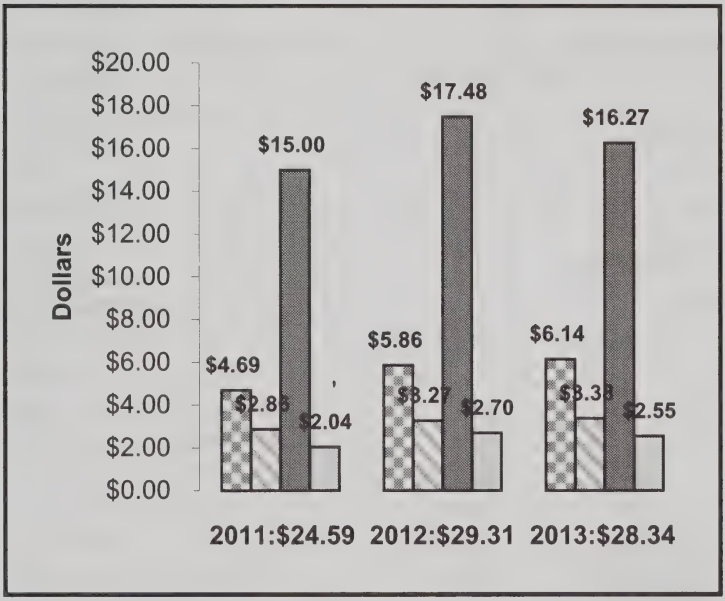

*** The increase in the 2012 tax rate is primarily due to 2012 Sales Update which resulted in the town's total assessment decreasing approximately 22%. If the amount to be raised by taxes stayed the same as the previous year, the tax rate would have increased by approximately the same amount (22%). However, the 2012 tax rate had an overall increase of 19.5% - a function of the decrease in the total amount to be raised by taxes.

TOWN CLERK REPORT BY ACCOUNT
1/1/2013 to 12/31/13

Description	Amount
Certified Copies - Local	$300.00
Certified Copies - State	$525.00
Dog Licenses/Fees	$6,200.00
Marriages Licenses - State	$570.00
Marriages Licenses - Local	$105.00
Motor Vehicle Permit Fees	$348,099.01
Motor Vehicle Titles	$1,128.00
Municipal Agent Fees/TC Fees	$10,839.00
Pole Licenses	$50.00
UCC Filings	$540.00
Wetlands	$0.00
E-Reg	$532.25
Filing Fee	$0.00
Boat Registrations	$565.48
TOTAL	**$369,453.74**

TAX COLLECTOR'S REPORT
FITZWILLIAM NH
For the Year Ending December 2013

Debits	Levies of	Prior Levies
UNCOLLECTED TAXES	2013	2012
BEG. OF YEAR:		
Property Taxes	xxxxxxxxxxxx	444,782
Land Use Change Tax	xxxxxxxxxxxx	23,900
Yield Tax	xxxxxxxxxxxx	681
Prior Year's Credits Balance**	(6,247)	
This Year 's New Credit	(6,483)	
TAXES COMMITTED THIS YEAR		
Property Taxes	6,889,893	
Land Use Change Tax	2,800	
Yield Tax	28,090	
Excavation Tax	19	
OVERPAYMENT		
Credits Refunded		
Interest-Late Tax	4,001	26,228
Costs Before Liens		
TOTAL DEBITS	$6,912,073	$495,590
Credits		
REMITTED TO TREASURER		
DURING FISCAL YEAR		
Property Taxes	6,403,977	178,961
Land Use Change Tax	2,700	17,550
Yield Taxes	28,090	681
Interest on Delinquent Tax	4,001	26,228
Conversion To Lien		262,016
Excavation Activity Tax	19	
Prior Year Overpayments		
Assigned	(6,221)	
ABATEMENTS MADE		
Property Taxes	156	3,805
Land Use Change Tax		6,350
Levy Deeded	299	
UNCOLL TAXES END OF YR		
Property Taxes	485,461	
Land Use Change Tax	100	
Property Tax Credit Balance*	(6,509)	
Yield Taxes	0	
TOTAL CREDITS	$6,912,073	$495,590

TAX COLLECTOR'S REPORT - CONTINUED
FITZWILLIAM NH

	2013	2012	Prior Year Levies 1992-2011
DEBITS			
Unredeemed Liens Balance			
Beginning of Year		225,066	307,781
Liens Executed During Year	280,152		
Interest & Costs Collected After Lien Execution	4,400	20,259	32,756
Overpayment - Property			
TOTAL DEBITS	**$284,551**	**$245,325**	**$340,537**
CREDITS			
Remittance to Treasurer			
Redemptions	61,048	60,412	84,894
Interest/Costs: After Lien Execution	4,400	20,259	32,756
Abatements of Unredeemed Taxes	1,666	3,293	651
Penalties			
Liens Deeded to Town	684	926	467
Unredeemed Liens:			
Balance End of Year	216,753	160,435	221,769
TOTAL CREDITS	**$284,551**	**$245,325**	**$340,537**

Respectfully Submitted,
Jane R Wright,CTC

2012 Lien Unredeemd AS OF 12/31/2013

NAME	BALANCE DUE
179 NH Rt 12 N LLC	55,376.46
Aube, Brian D.	967.13
Austin, Timothy A.	3,839.97
Bateman, Christopher E.	2,286.75
Bumbarger, Estelle E.	1,784.06
Chan Tom & Rosa	1,778.29
Columbo, Helen M.	5,965.33
Curtis, Roland Jr & George	1,471.76
David Jarvis Heirs	6,209.88
Dickinson, Estate Thelma J.	949.70
Donnelly, Raymond & Brenda	3,105.22
Dunchus, Nancy N.	970.34
Ford, Lydia W.	3,783.91
Gilbert, Gerald & Ruth	1,283.63
Gordon, Brian S.	1,992.31
Grab, Michael & Lola-Gene	3,763.78
Grier, Gordon G.	2,287.50
Hammond, Earl & Michael	2,798.19
Hobson, Dorothy	483.98
Hodder, Stacy A.	6,581.02
Hoyland, Gustave & Susan	2,830.56
Lafontaine, Ray & Kathleen	867.45
Lord, Richard & Ramona	1,445.15
Macleod, Dean & Lisa	2,023.06
McGarry, Sean	3,005.82
Monteverde, Anthony & Roxanne	371.56
Murphy, Kevin J.	6,565.15
Niezgorski, Patricia & David	608.76
Olsen, Kenneth & Darlene	1,086.68
Richard L Rettig Property Mgmt	2,964.33
Richards, Jolyn & C Cloutier	1,446.50
Robidoux, Craig & Lori	2,271.14
Roy, Winston Jr & Lilly E.	4,624.05
Smith, Kim H.	5,520.63
Stull, Sonja & Leblanc Richard	2,616.09
Vaal, Bruce W.	2,462.57
Veale, Joseph & Margaret	6,104.60
Wells, Kevin & Susan	1,179.34
Wentzell, Richard	1,304.34

2012 Lien Unredeemd - Continued

Whitham, Wesley C.	994.67
Williams, Tyson & Kellie	2,463.45
Balance as of 12/31/2013	**$160,435.11**

2013 Lien Unredeemed Taxes for 12/31/2013

NAME	BALANCE DUE
179 NH RT 12 N LLC	51,405.72
Aldsworth, Richard A.	1,836.39
Anthanasopoulas, Theodore	3,016.02
Aube, Brian D.	1,617.13
Austin. Timothy A.	4,154.11
Bateman, Christopher E.	1,998.33
Borden, Debra	2,484.42
Bumbarger, Estelle	2,494.77
Carroll Jr. Charles E.	52.86
Ceriello, Patrick	386.94
Chan, Tom & Rosa	1,677.02
Colby, Henry & Maureen	452.12
Columbo, Helen M.	5,941.61
Curtis, Roland Jr. & George	3,926.61
David Jarvis Heirs	915.96
Dickinson, Thelma Estate of	990.82
Donnelly, Raymond & Brenda	2,725.85
Dunchus, Nancy N.	6,002.05
Dunham, James & Sandra	4,368.61
Dunton, Douglas & Edna	4,732.71
Dyckman, Dennis & Julia	1,102.26
Emerald, Karen	1,021.61
Ford, Lydia W.	3,206.52
Gilbert, Gerald & Ruth	4,763.71
Glidden, Ruth E.	944.16
Gordon, Brian S.	1,563.78
Grab, Michael & Lola-Gene	3,515.05
Grey, Helen Scovel	5,964.16
Grier, Gordon G.	3,451.16
Hale, Steven L. & Shattler J.	153.08
Hammond, Earl & Michael	2,301.21
Hobson, Dorothy	947.81
Hodder, Stacy A.	6,399.24
Holman, Kathleen	4,637.65
Hoyland, Gustave & Susan	5,757.09
Jackson, Daniel & Cheryl	609.48
Lafontaine, Ray & Kathleen	930.55
Lafreniere, David & Gloria	3,651.01
Lord, Richard & Ramona	1,038.18

2013 Lien Unredeemed - Continued

MacLeod, Dean & Lisa		1,994.85
Marie E. Oday Trust		73.87
McGarry, Sean & Melinda		5,431.93
Methe, Robert & Patricia		1,973.70
Monteverde, Amthony & Roxanne		713.26
Murphy Kevin J.		5,719.62
Niegorski, Patricia & David		631.40
Olsen, Kenneth & Darlene		1,447.65
Richard L Rettig Property Mgmt		3,110.55
Richards , Jolyn & C. Cloutier		1,309.42
Robidous, Craig & Lori Lyn		2,275.67
Roy, Winston Jr. & Lilly		4,992.18
Shay, Barbara		3,869.00
Smith, Kim H.		5,669.95
Stull, Sonya & Leblanc, Richard		2,566.10
Vaal, Bruce		1,279.21
Veale, Joseph & Margaret		5,705.05
Wells, Bruce & Maria		1,065.12
Wells, Kevin & Susan		1,181.26
Wentzell, Richard		1,065.67
Whitham, Wesley C.		2,757.92
Williams, Tyson & Kellie		5,499.28
Wright, Susan		3,282.74
Balance as of 12/31/2013	**$**	**216,753.16**

2013 Unpaid Taxes 12/31/2013

NAME	Balance Due
179 NH Rt 12 N LLC	46,815.00
20 Jaffrey Road LLC	5,492.00
Adams, Jeffrey & Bonnie	767.00
Aldsworth, Richard A.	2,383.00
Anderson, Robert & Susan	296.00
Anderson, Karl	1,110.00
Arsenault, Francis & Aurora	444.00
Aube, Brian D.	1,431.00
Austin, Timothy A.	3,769.00
Bastarache, David & Laura	2,246.00
Bagley, Bonita	488.00
Baronian, Michael & Cheryl	578.00
Bastarache, David & Laura	2,315.00
Bateman, Christopher	1,839.00
Blair, Shayne & Catherine	1,955.00
Borden, Debra	4,710.00
Borghesi, James V.	1,588.00
Brown, Marjorie C.	3,351.00
Bumbarger, Estelle E.	3,370.00
Casantro, Richard & Judith	300.00
Ceriello, Patrick	326.00
Chan, Tom & Rosa C.	1,491.00
Chapman, Barry & Rebecca	4,756.00
Cheshire Landman, LLC	628.00
Colby, Henry & Maureen	1,394.00
Colella, Steven & Jane	922.00
Columbo, Helen M.	5,385.00
Cox, David & Susan	1,607.00
Curtis, Jr. Roland & George	3,548.00
David Jarvis Heirs	802.00
Davis, Wm & Donna	589.00
Decatur, Thos. & Lucille	2,662.00
Derose, Barbara & Cirillo	543.00
Deutsche Bank National Trust	1,691.00

2013 Unpaid - Continued

Dickinson Estate, Thelma J.	873.00
Donlon, David & Tammy	4,170.00
Donnelly, Raymond & BrendaLee	2,477.00
Dunchus, Nancy	5,464.00
Dunham, James & Sandra	3,935.00
Dunton, Douglas & Edna	4302..00
Dunton, James A. & Lisa J.	4,934.00
Dunton, James N. & Dora	511.00
Dunton, Marolyn & Robert	3,913.00
Dyckman, Dennis V.& Julia	969.00
Emerald, Karen	3,066.00
Englander, Irvin S.	1,607.46
Faulkner, Jason Jr & Diane	5,013.31
Ferschke, Jules & Carole	178.00
Filz, Jr Carl & Mylyn	306.28
Fitzpatrick, Jane M.	2,597.09
Fitzwilliam Schoolhouse LLC	2,206.00
Foden, Marsha L.	748.33
Foden,Thomas P.	806.00
Ford, Lydia	2,882.00
Freeman, White Jessica	1,066.00
Gauthier, Rod	322.14
Gilbert, Gerald & Ruth	4,313.00
Gordon, Brian S.	1,386.00
Grab, Michael & Lola-Gene	3,171.00
Greeley, Joy Dunlap	2,042.00
Grey, Helen Scovel	8,261.00
Grier, Gordon G.	3,112.00
Grube Jr., Fred & Joeanne	1,382.00
Guion, Arthur C. & Bethany E.	3,660.56
Hale, Steven L.	3,715.00
Hallett,Christine	5,473.00
Hallowell, Clyde & Deanne	627.91
Hammond, Earl & Michael	2,057.00
Harrington Sean & Leriche	923.10
Haupt, Lisa C.	4,155.30
Hobson, Dorothy	833.00
Hodder, Stacy A.	5,775.00
Holman, Kathleen	4,194.00

2013 Unpaid - Continued

Holombo, Lee	386.00
Hopkins, Jean	1,744.25
Hoyland, Gustave & Susan	5,189.00
Hull, Randy Jr.	382.00
Jackson, Daniel & Cheryl	2,429.00
Ladd,John & Chris Plourde	527.00
Lafave Robert & Patricia	1,734.55
Lafontaine, Ray & Kathy	816.00
Lafreniere, David & Gloria	3,291.00
Langer, Carole	3,010.00
Laramee, Patricia Rickheit Al	145.00
Lord, Richard C. & Ramona	867.00
MacLeod, Dean & Lisa	1,740.00
Marie E O'Day Trust	71.00
McGarry, Sean & Melinda	4,903.00
Mcpherson, Scott	369.00
Mili, James & Lynda	358.00
Moller, Troy & Kathleen	5,138.00
Monteverde, Anthony & Roxanne	615.00
Monteverde, Roxanne	2,500.00
Morris, David & Beth	294.00
Morse, Daniel C.	201.73
Mozier, Shelly	463.05
Murphy, Kevin	5,172.00
Niezgorski, Patricia & David	544.00
Olsen, Kenneth & Darlene	1,289.00
Otto, Wendy	4,101.00
Panek, Kristina L.	5,093.00
Pickford, Stacie L.	381.00
Plourde, John & Gail	1,301.00
Poirier, Marlene & Joseph	565.00
Ramsey, Harold & Queenis	2,545.00
Ravenwood Trust	311.00
Richard L Rettig Property Management	2,811.00
Richards, Jolyn M.	1,151.00
Robidoux, Craig & Lori Lyn	1,196.00
Roy, Winston Jr & Lilly	4,519.00
Russell, Ralph Sr. & Mary	1,551.00
Russell, Donald & Sherry	177.00
Ryan, Dana	643.80

2013 Unpaid - Continued

Sargent, Kathleen C.	1,190.00
Schimp, Thomas P.	2,852.37
Shaw, Selina & Troy	1,800.00
Shay, Barbara	3,658.00
Sillanpaa, Glenn & Theresa	1,606.00
Silvia, Christopher A.	3,520.00
Smith, Kim H.	5,124.00
Spaulding, George & Donna	151.00
Stull, Sonja & LeBlanc Richard	2,310.00
Taylor, Gary	1,345.19
Taylor, Marshall & Linda	2,481.53
Trebino, Tacey E.	1,754.27
Vaal, Bruce W.	830.00
Veale, Joseph & Margaret B.	5,169.00
Vianey, Noel	2,609.00
Wells, Kevin J. & Susan J.	1,046.00
Wentzell, Richard	935.00
West NH Realty Trust	3,347.00
Whitham, Wesley C.	2,505.00
Williams, Kevin J.	5,434.00
Williams, Tyson & Kellie	4,977.00
Wood, Jacqueline	4,743.29
Wright, Susan	2,267.00
Balance Due as of 12/31/2013	$346,895.51

Taxpayers that have paid prior to printing do not appear on this list. Courtesy of the Tax Collector.

2013 REPORT OF THE LIBRARY TREASURER

Balance on hand January 1, 2013	**$6,396.30**
Receipts for 2013	
Town Funds	$134,059.00
Book Fund Transfer	$2,562.86
Conscience	$129.52
Copier	$367.85
Credits	$71.88
Faxing	$35.50
Friends	$1,969.00
Gifts	$236.00
Grants	$475.00
Interest	$1.85
Massin Memorial Fund	$500.00
Out of town	$90.00
Replacement	$127.98
Sales	$89.00
Sale of Books	$11.50
Trust Funds	$4,269.59
VHS Sale	$9.50
Video fees	$1,139.00
Total Receipts for 2013	$146,145.03
Disbursements for 2013	
Gross Wages	$58,836.64
FICA liability	$3,486.78
Medicare liability	$815.45
Health Insurance	$17,365.54
State Retirement Liability	$3,878.48
Advertising	$307.26
Bank Charges	$2.00
Books	$8,903.68
Book Binding	$44.46
Custodial/Houskeeping	$96.46
Data Processing	$503.88
Electricity	$3,479.13
Electronic Resources	$1,293.30
Equipment Maintenance	$637.38
Equipment Purchases	$205.18
Extermination Services	$395.00
Groundskeeping	$1,087.73

2013 Report of the Library Treasurer - Continued

Heat and Oil	$6,355.43
ILS Support	$1,340.00
Legal Services	$24,146.49
Misc.	$60.00
Mileage/Travel	$37.40
Postage	$46.00
Programming	$375.00
Repairs/Maintennce	$5,104.71
Supplies	$1,571.66
Telephone/Internet	$700.07
Water	$610.30
Total Disbursements for 2013	$141,685.41
Receipts plus balance on hand	$152,541.33
Receipts less disbursements	$10,855.92
BALANCE ON HAND Dec. 31, 2013	$10,855.92

Fitzwilliam Library Report of Assets
For the year ending December 31, 2013

LIBRARY MEMORIAL FUND Wells Fargo Advisors	$59,561.03
SPECIAL BOOK FUND Savings Bank of Walpole	$ 5,136.56
SPECIAL BOOK FUND Savings Bank of Walpole	$4,700.99
SPECIAL BUILDING FUND Savings Bank of Walpole	$926.06
OFFICE EQUIPMENT FUND Savings Bank of Walpole	$3,281.61
E. MASSIN MEMORIAL FUND Savings Bank of Walpole	$1,243.60
E. MASSIN MEMORIAL FUND CD Account	$8,035.92

Respectfully submitted
Richard Mays, Treasurer

Library Program

REPORT OF THE TRUST FUNDS - TOWN OF FITZWILLIAM							
ENDING DECEMBER 31, 2013							
		PRINCIPAL					Principal
Date of	Name of	Purpose of	Balance	New	Disburse-	Gain/	Balance
Creation	Trust Fund	Trust Fund	01/01/13	Funds	ments	Loss	12/31/2013
Apr-37	Ada R. Esdaille	Library	37,435.29			1,947.10	**39,382.39**
Jun-69	Marguerite Davis	Library	25,902.97			1,347.77	**27,250.74**
Jan-82	Alice E. Cleveland	Library	22,060.53			1,147.42	**23,207.95**
Various	Fitzwilliam Library	Library	16,653.19			866.17	**17,519.36**
Aug-68	Charles L. Haskell	Library/Town	38,845.55			2,021.12	**40,866.67**
		Precinct &					
		Garden Club					
	Charles L. Haskell	Visiting Nurse	2,160.51			112.42	**2,272.93**
Aug-30	Aaron Streeter	Scholarship	7,147.31			371.89	**7,519.20**
Jun-89	Marjorie McManus	Human Serv.	11,132.05			579.22	**11,711.27**
Dec-98	K & J Roberts	Scholarship	153,452.86			7,984.39	**161,437.25**
Various	Village Cemetery	Cemetery Care	93,482.75			4,864.03	**98,346.78**
Various	Pine Grove Cem.	Cemetery Care	71,453.66			3,717.82	**75,171.48**
Dec-40	Julia B. Robbins	Cemetery Care	3,332.77			173.41	**3,506.18**
Jul-61	William G. Perry	Cemetery Care	6,663.05			346.69	**7,009.74**
	L.J.P. Petkiewicz	Scholarship	5,957.95			310.00	**6,267.95**
	Tom Lacy Fund	Scholarship	7,191.99			374.21	**7,566.20**

REPORT OF THE TRUST FUNDS - TOWN OF FITZWILLIAM
ENDING DECEMBER 31, 2013

Date of Creation	Name of Trust Fund	Purpose of Trust Fund	Income Bal. 1/1/2013	INCOME Income During Yr.	Expend or Transfer	Income Bal. 12/31/2013	Balance Principal & Interest 12/31/2013
Apr-37	Ada R. Esdaille	Library	735.14	961.28	(1,009.94)	686.48	**$40,068.87**
Jun-69	Marguerite Davis	Library	8,433.92	1,242.55	(2,100.00)	7,576.47	**$34,827.21**
Jan-82	Alice E. Cleveland	Library	433.22	566.48	(595.16)	404.54	**$23,612.49**
Various	Fitzwilliam Library	Library	556.18	465.07	(691.83)	329.42	**$17,848.78**
Aug-68	Charles L. Haskell	Library/Town	10,570.36	1,713.02	(354.24)	11,929.14	**$52,795.81**
		Precinct &					
		Garden Club					
	Charles L. Haskell	Visiting Nurse	2,803.39	251.00		3,054.39	**$5,327.32**
Aug-30	Aaron Streeter	Scholarship	1,725.79	290.58	(300.00)	1,716.37	**$9,235.57**
Jun-89	Marjorie McManus	Human Serv.	14,957.23	1,329.13	0.00	16,286.36	**$27,997.63**
Dec-98	K & J Roberts	Scholarship	7,253.18	4,250.47	(4,100.00)	7,403.65	**$168,840.90**
Various	Village Cemetery	Cemetery Care	59,079.64	6,511.30	(7,329.97)	58,260.97	**$156,607.75**
Various	Pine Grove Cem.	Cemetery Care	11,641.39	2,634.09	(2,991.27)	11,284.21	**$86,455.69**
Dec-40	Julia B. Robbins	Cemetery Care	11,412.30	882.64	(986.22)	11,308.72	**$14,814.90**
Jul-61	William G. Perry	Cemetery Care	9,000.36	798.88	(895.52)	8,903.72	**$15,913.46**
	L.J.P. Petkiewicz	Scholarship	435.35	175.14	(175.00)	435.49	**$6,703.44**
	Tom Lacy Fund	Scholarship	452.59	206.77	(200.00)	459.36	**$8,025.56**

REPORT OF THE TRUST FUNDS - Ending 12/31/13

Date of Creation	Name of Trust Fund	Purpose of Trust Fund	Balance 01/01/13	New Funds	Expended 2013	Expended Jan-14	Income 2013	Balance 12/31/2013
Dec-69	Fire Department	Capital Res	59,882.99	10,000.00			159.16	**$70,042.15**
Mar-86	Highway Depart.	Capital Res	43,817.10		(43,500.00)		87.79	**$404.89**
Mar-91	Police Department	Capital Res	119.77				0.30	**$120.07**
Mar-94	Pine Grove	Capital Res	8,766.20				22.47	**$8,788.67**
Mar-95	Reassmt. Town	Capital Res	872.79				2.23	**$875.02**
Dec-97	Transfer Station	Capital Res	2,939.34				7.53	**$2,946.87**
Dec-98	Ambulance	Capital Res	23,815.93		(22,610.00)		48.31	**$1,254.24**
Dec-98	Water/Sewer	Capital Res	57.43				0.15	**$57.58**
Dec-01	Village Common	Expend Trst	7,828.09				20.07	**$7,848.16**
Dec-02	Cemetery Improvmt	Expend Trst	1,431.16		(498.75)		3.67	**$936.08**
Dec-03	Town Hall Painting	Expend Trst	9,509.00				27.59	**$9,536.59**
Nov-04	Fire Department	Expend Trst	12,263.77	8,000.00	(12,162.79)		21.18	**$8,122.16**
***	Fitzw. Water Dist	Capital Res	0.00				0.00	**$0.00**
Mar-05	Cons.Land Fund	Expend Trst	12,380.37				31.74	**$12,412.11**
Mar-05	Town Bldg Fund	Expend Trst	34,549.90	11,000.00	(42,644.38)		94.78	**$3,000.30**
Mar-05	Master Plan	Expend Trst	29,034.61				74.43	**$29,109.04**
Mar-07	Municipal/Police Bd	Expend Trst	41,902.27				107.42	**$42,009.69**
Mar-07	Hwy Cold Store Bd	Expend Trst	15,171.69	15,000.00	(7,720.82)		43.31	**$22,494.18**
Mar-09	Rec Facilities	Expend Trst	37,043.48		(12,390.00)		71.01	**$24,724.49**
Mar-11	Road Project	Expend Trst	28,971.67	302,000.00	(292,059.01)		74.27	**$38,986.93**
Mar-12	Hwy Vehicles/Equp	Expend Trst	7,500.00	5,000.00	(9,844.85)		7.54	**$2,662.69**
Mar-13	Cemetery Vehicle	Expend Trst	2,500.00	5,000.00			9.23	**$7,509.23**

ANNUAL REPORT OF THE ELLIOT INSTITUTE OF FITZWILLIAM
For the year ending December 31, 2013

ASSETS		TOTALS
Funds in Bank on December 31, 2012		
Checking Account	487.69	
Money Market Prime Fund	1,914.40	
Fund Total		**$2,402.09**
Receipts 2013		
Dividends/Capital Gains	5,572.21	
Interest	0.00	
Total Assets		**$5,572.21**
DISBURSEMENTS		
Expenses		
State of NH Filing Fee	75.00	
Poster printing	60.00	
Total Expenses		**$135.00**
Programs		
Winchester Band	300.00	
Walt Sayre Band	500.00	
Ragtime Band	500.00	
Toe Jam Puppet Band	500.00	
Brattleboro American Legion Band	600.00	
Fuzzy Logic Band	350.00	
Total Disbursements		**$2,750.00**
PURCHASES		
Value of shares acquired through dividend reimbursement	**$0.00**	
FUNDS IN CHECKING DECEMBER 31, 2013		
Checking	$412.69	
Money Market Prime Fund/checking	$4,676.61	
Funds Total		**$5,089.30**
GRAND TOTAL EXPENSES & FUNDS REMAINING		**$7,974.30**

Elliot Institute Report - continued

SECURITIES AT MARKET VALUE
DECEMBER 31, 2013

324.382 AT & T	13,064.16	
634.746 Chevron	85,403.22	
47.048 Citigroup	2,452.40	
308.826 J.P.Morgan Chase	14,797.88	
216.848 Progress Energy	18,641.70	
687.092 Weingarten Realty	20,744.67	
178.804 Windstream Corp	1,720.99	
TOTAL		**156,825.02**

Respectfully Submitted,
Macreay Landy, Treasurer

Library Program

2013 Report of the Board of Selectmen

The year 2013 saw many improvements made to several town facilities using capital funds approved at March town meeting, as well as our Government Buildings Expendable Trust Fund. During the fall, the floors in the Lower Meeting Hall and the Board of Selectmen's office were sanded and refinished. As the decayed carpet was removed in the Selectmen's office, a tongue and groove floor was discovered. The finished result is quite dramatic. We also proceeded with painting one side of the town hall. Energy efficient propane furnaces replaced two of the three outdated and inefficient oil furnaces in the town hall and more efficient light bulbs were installed in the lower hall, kitchen and some of the offices, thanks to Brian Doerpholz.

The Laurel Lake Property Advisory Committee (AKA the Boat Ramp Committee) successfully planned our new boat ramp and dry hydrant project. The Highway Department, lead by Gene Cuomo, Road Agent and his crew executed the plan. The project was completed under budget thanks to the ingenuity and hard work of Gene, Chris, Dave, and Ryan.

We also approved upgrades to the police department, including bullet-proof glass in the vestibule, a new security door, an interview room, evidence room, and kitchenette. We feel these upgrades make the department more safe, efficient and usable, and allows us to put off construction of a new building for the department, a half-million project that has been on the Capital Improvement Committee's long range plan.

We met with the State of NH Fish and Game in the spring to discuss our intent to rebuild the boat ramp. We also expressed our interest in the property directly across the street from the boat ramp that the State acquired in 1999 when they were looking at improving that property to be a parking area for the boat ramp. According to State Statute, if the State determines that they no longer need a piece of property, they must first offer it to the town. We were hoping that we would have a formal offer to purchase this property during the 2014 budget preparations, but delays by the State means we will not have an offer until long after town meeting. Hopefully, in the course of this year, an agreement will be reached and voters will have the opportunity to decide at the 2015 town meeting if this property could be a valuable resource for the town.

A number of years ago voters approved the establishment of the General Government Expendable Trust Fund. Funds that are appropriated into this account are used for building repairs, projects and emergency expenditures. This fund has proved extremely valuable. We are asking voters to approve $35,000 to be placed in this fund this year. We have a number of projects proposed for 2014 using this fund as follows; replace the third furnace in the town hall, replace light fixtures in the highway barn, fire station and transfer station, repair the roofs of the village fire station and public safety building and refinish the floors on the left side of the town hall. In addition, we are asking for money to paint the upper hall ceiling, where the paint is literally falling off.

Voters approved the town accepting a donation of property from Meadowood County Area Fire Department at the 2013 Annual Meeting. When a title search was done, a few encumbrances were discovered on one of the parcels which have delayed us in signing the deeds. We expect that the deeds will be ready to sign within the next couple of months and the town will take possession of the two properties.

The past year presented a number of challenges. The biggest challenge was our legal expenses. Regrettably we were forced to allocate precious town funds to legal issues, to the detriment of other needs in town. As the executive authority in town, the Board of Selectmen is compelled with meeting these challenges. The amount spent on legal is quite variable year-to-

year. Some years few situations arise, and the legal expenditures are low. The year 2013 was not one of those. Most, but not all of the issues concerned land use. Some of the cases were initiated by the town to address enforcement; some were brought against the town – most specifically the legal suit KMO has filed against the town with regard to the Webb Quarry. Some of these will extend well into 2014, meaning another unwelcome year of potentially high legal expenses.

Despite the financial burden of legal expenses and the number of municipal improvements, we still managed not to over-expend the bottom line of the approved budget. We continue to be on a firm financial footing with no long-term debt. The one major unknown going forward is the school funding issue. In March 2013, voters approved a formula change to apportion school costs from 50% based on Equalized Valuation and 50% based on Average Daily Membership to 75% tax based on Average Daily Membership and 25% based on Equalized Valuation. As you may be aware, there is a legal challenge by Troy to have this overturned. If they succeed, it will severely impact our tax bills. Unfortunately, there is still great inequity in what member towns pay per student, even with the recent change in the funding formula. Fitzwilliam and Roxbury continue to pay the most per student of any other town in the district.

Lastly we would like to thank all those who work for the town, whether they are paid employees, or serve on various boards, elected or appointed. They are the ones who make a difference and make Fitzwilliam what it is. Most especially, we would like to thank our Town Administrator, Paula Thompson and our Administrative Assistant Debbie Favreau. We appreciate their continued help and support.

Respectfully submitted,
Brian K. Doerpholz, Chairman
Susan S. Silverman
Nancy W. Carney
Board of Selectmen

Road Agent, Gene Cuomo and Highway crew, Christopher Rocheleau, David Loock, Ryan Chamberlain getting ready to bolt the concrete logs together along with Terry Silverman, Boat Ramp Committee

2013 REPORT OF THE HIGHWAY DEPARTMENT

The Highway Department completed all the planned road projects for 2013 as well as some other projects. These projects included Bowkerville Road from Upper Troy Road to Route 12 , Templeton Turnpike Road by the Common, Richmond Road from Rhododendron Road just passed Angier Road, Dunton Road, a section of Templeton Turnpike and the rebuilding of the Boat Ramp. The Highway Department also assisted other departments when needed and continued routine maintenance on our roadways.

The rebuilding of the 1987 John Deere grader was completed and can continue to service the Town for many more years. On the subject of Highway Department equipment, we were able to update our 1985 John Deere Loader with a 2002 John Deere Loader. The newer loader is in excellent shape with only 6000 hours on it. Our old loader had over 18,000 hours on it, and as much as I loved it, the economical thing to do was to replace it. This was done by trading the old loader and using funds from the Expendable Highway Department Trust Fund. This year I am asking for funds to purchase a one ton dump truck with a plow and sander. This truck will replace the 2005 F-150 truck which will be sold to the Cemetery Department. This new truck will take on the plowing duty presently being done by my beloved 1978 Ford, which will continue to sand and salt and plow when needed. Now don't get all nervous! I do not plan on going on a spending spree but it is important to have the right equipment in order to provide the service the Town expects. The 1978 Ford is not going to retire anytime soon. We will still be seen and heard sanding roads and probably retire together! The rest of the fleet is in good running condition and this includes:

2006 Internationl Dumptruck 30,000 miles
1997 International Dumptruck 78,000
2003 Ford F-550 Dumptruck 68,000
2006 John Deere Backhoe
2002 John Deere Loader
1987 John Deere Grader

Road projects planned for 2014 are the following: Westminster Drive and Abbey Lane total rebuild, a section of West Lake road starting by Westminster Drive towards Rt. 119, and Rockwood Pond Road. Rockwood Pond Road is a gravel road and I plan on restarting a program of rebuilding one gravel road each year. Our gravel roads have been taking a beating the last couple of summers with heavy rains and then dry weather. Gravel roads lose material from all the elements mother nature throws at us and the rebuilding will include adding large amounts of gravel, drainage work, brush and tree work, and as always in Fitzwilliam, rock removal.

The Highway Department also plans on building our new Cold Storage Building. We were able to get the foundation in last year, but did not have the time to do much more before winter came.

I would like to take this time to thank all the people who make my job easier. This year the Highway Department took on a job we were not familiar with - building a Boat Ramp. Chris Rocheleau, David Loock, Ryan Chamberlain, and again out of retirement Richard Lawrence and Ross Tourigny did an outstanding job and went beyond the call of duty. As always thanks to Paula Thompson and Debbie Favreau for help with handling all that paperwork and computer stuff. Heidi Wood - thank you for your help, and Debie Boncal of the Police Department – thank you for handling phone calls from citizens during storms and other emergencies. I want to also thank all the other people who continue to help and support the Highway Department take care of your roads.

Thank you,
Gene Cuomo, Road Agent

2013 REPORT OF THE POLICE DEPARTMENT

The Fitzwilliam Police Department had many obstacles to overcome in the year 2013. As most are quite aware, we have gone through a lot of changes. The Fitzwilliam Select Board hired Municipal Resource Incorporated: MRI, to conduct a comprehensive study of the Police Department. Representatives from MRI had many recommendations, one which resulted in a proposal to remodel the police department.

The Police Department went from being a 700 square foot cubical with a few off-set rooms to now having; an evidence room, an arrest and booking room, an Administrative Assistant / dispatch office with bullet proof glass, a Sergeant / Supervisor / Patrolman's office and the Police Chief's office. Additionally, there's a small kitchenette and a records room. Kevin Parker, a local contractor was hired to complete the construction project through a bidding process.

In 2013 we also updated our duty weapons. The Heckler and Koch USP models, that we previously carried, were over 15 years old, and at the end of their service life. Replacing them are new Smith and Wesson Military and Police (M&P) .40 caliber model. To ensure that these new weapons remain in excellent service condition, we sent Officer George Cassidy to the Smith and Wesson Armorer Course, in August. In addition, we purchased a 3rd AR-15 rifle, a Stag Arms .223, so that each cruiser is equipped with a rifle.

To update our police vehicles, a new 2013 Ford Explorer Interceptor was purchased for the Department, (replacing the 2006 Expedition). Being a full time four wheel drive vehicle, will only enhance delivery of police services to better serve the community, especially in poor weather conditions.

I would also like to take this opportunity to welcome our two newest part-time officers, both having served Fitzwilliam in the past. Officer Jeff Clark, a full-time certified officer with 15 years of experience and Officer Rene` Doyle also a full-time certified officer with 6 years of experience.

Our criminal case statistics, as well as arrest and motor vehicle activity are as follows:

ACTIVITY

Calls For Service	2790
Arrests	80
Investigated Cases	143
Registered Sex Offenders	4

Criminal Investigation

Theft By Unauthorized Taking	15
Burglaries	14
Simple Assault	9
Issuing Bad Checks	4
Criminal Threatening	1
Aggravated Felonious Sexual Assault	1

General Calls For Service

Suspicious Incident/Vehicle/Person	159
Manner of Operation Complaints	26
Animal Complaints	172
Noise Disturbance	11
911 Hang-up Calls	17
Alarms (Residential and Business)	30
Citizen Requested Assistance	171
Welfare Checks	39
Domestic Disputes	36
Neighborhood Disputes	8
Harassment	15
Residential and Business Checks	892

Harassment	2		Civil Problems	43
Fraudulent Use of Credit Cards	2		Assist Police/ Fire/ Ambulance	186
Criminal Trespass	5		Assist Other Agencies	79
Possession of Explosives	2		Juvenile Runaways	4
Alcohol Related Offenses	13		Juvenile Complaints	11
Drug Related Offenses	2		Missing Person	4
Unattended Death	2		Shots Fired	10
Criminal Mischief	4		Paper Service	92
Motor Vehicle Related Offenses	203		Other	785

I would like to thank the community for its continued support of the Fitzwilliam Police Department and also would like to take this opportunity to thank all the members of the department for their dedication and hard work.

Respectfully submitted,

Len DiSalvo
Police Chief

New Police Cruiser

2013 REPORT OF THE TRANSFER STATION

The Transfer Station is still one of the busiest places in Town and I am pleased from all the positive feedback I get from townspeople. We want your visit to the Transfer Station to go as smoothly as possible and from time to time there can be a back up at the windows. The Transfer Station personal can normally handle what comes in though the windows, but sometimes backup happens when people do their sorting of recyclables at the window. By sorting prior to coming to the Transfer Station you can help to end these occasional delays and make your Transfer Station visit go quickly. Thank you.

The woodstove is up and running or should I say burning! The chimney was completed this Fall and thanks to the stove donated by the Beckwith's we are saving some money on heating bills. It has been a cold winter and no place is colder then the Transfer Station. I continue to do as much as I can to keep the budget as low as it can be, but I have no control over some things at the Transfer Station such as how much trash comes in from one year to the next. I budget an amount that is an amount based on past history and any funds that are not used are turned back to the Town each year. Each year the Transfer Station collects fees and receives revenues from the sale of recyclables. In 2013 these amounts were as follows:

Transfer Station Fees $ 13,279.00
Sale of Recyclables $ 16,012.84.

I want to thank the Transfer Station crew for the great job they do. Thank you Billy Haase, Alan Pinheiro, and Richard Goodnow! Keep up the good work.

Thank you,
Gene Cuomo, Road Agent

2013 FIREWARDS REPORT

2013 CALLS

The Fitzwilliam Fire Department responded to 318 calls from the period December 1, 2012 to November 30, 2013. The number of calls this year tops the previous highest in 2007 having been our highest call volume, at 301 calls. Among the responses in 2013 were: five (5) structure fires, five (5) chimney fires, thirty (30) motor vehicle accidents, two (2) brush fires/illegal burns and thirty-four (34) mutual aid fire related responses to nearby communities including, Troy, Rindge, Jaffrey, Richmond, Keene, Marlborough and New Ipswich, as well as Winchendon Massachusetts. There were forty (40) automatic fire alarms and CO alarms, fourteen (14) utility/wire related calls, eleven (11) other calls for service. The department also responded to one hundred forty-four (144) medical emergencies, and forty (40) mutual aid medical calls to nearby communities including, Troy and Rindge. There were also eighteen (18) public assist/lifeline calls.

PERSONNEL, TRAINING, AND EDUCATION

The department currently has twenty-five (25) active members and one (1) senior member. The department has seven (7) members who serve as fire personnel and three (3) as EMS personnel. Sixteen (16) members are both fire and EMS certified. There are fifteen (15) New Hampshire certified fire fighters. Seven (7) members are certified at Level I, four (4) at Level II, two (2) at the Intro to FF III and two (2) at Level III. There are eleven (11) members that are certified in Personal Protective Equipment and the use of Self Contained Breathing apparatus. There are currently four (4) signed up for Fire Fighter I to be held at Meadowood in 2014.

There are twelve (12) members who are certified at various levels of Emergency Medical Services. Seven (7) are Nationally Registered EMT (basic) members, three (3) are at the Nationally Registered EMT-I (intermediate) level, and two (2) at the Advanced EMT level. There are 2 students waiting for the NREMT exam results and 3 personnel taking the national Emergency Medical Responder course. All active members on the department are required to maintain current CPR and Hazmat Operations training.

The department hired five (5) new personnel in 2013, one person certified with Fire I and will serve as a firefighter. The other members have been taking EMS and Fire related courses and will serve as both Fire and EMS personnel. The department continues to offer monthly training for both fire and EMS personnel. Frequently throughout the year personnel participated in training with our mutual aid response area towns, as well as the training conducted with our members in town. Department trainings in the areas of auto extrication, pumps, emergency vehicle driver training, Forestry, Radio communications, fit testing, Self -Contained Breathing Apparatus, Personnel Protective Equipment, water rescue, low angle rescue, knots and ropes and Fire Fighter Rehab.

VEHICLES

Our inventory of vehicles includes the 2003 Pierce Contender pumper, the 1987 FMC pumper, the 2009 Mack tanker, 2009 Ford 350 Super Duty pick up forestry truck and the 2013 Ford Ambulance.

The department took delivery of a new Ford Ambulance in April. Since that time, this ambulance has been very busy.

The 1987 FMC is the next piece of equipment due to be replaced. This unit, purchased used from the Derry Fire Department, replaced the 1978 engine that was in need of a new tank.

FIREWARDS REPORT - Continued

2013 BUDGET

We have presented fire and ambulance budgets that we feel meet the needs of the town and the basic needs of the fire and EMS personnel. The fire department operating budget is up $4,800 from the 2013 request. There are equipment and apparatus repairs as well as an increase in payroll. There is also a request in the capital budget to place $20,000.00 in the expendable trust fund for a replacement class A pumper to be purchased in the future. The ambulance-operating budget for 2014 is up $4,850 from 2013. This increase is for payroll and the increase of medical supplies. There is also a request for $2,000.00 for capital budget for the replacement of the Cardiac Monitor/Defibulator in 2017. As this report is prepared, the Budget Committee and the Board of Selectmen are reviewing our proposals.

The Board of Firewards, officers and members of the fire department would like to thank the community for their continued support. Community members with questions about the fire department are encouraged to contact the Firewards and officers. The members are usually at the station on Sunday mornings and Wednesday evenings for meetings and trainings and or work details, anyone is encouraged to visit and learn more about fire and EMS services in town.

Respectfully Submitted,
Warren S. Hall, Jr.
William N. Prigge
Edwin O Mattson, Jr.

Board of Firewards

New Ambulance

2013 REPORT OF THE LIBRARIAN

The biggest change at the Library this year was the retirement of Susan Massin, who was the Library Director for the last 31 years. Under her oversight, the library was brought into the modern age- she oversaw :

- The first computers in the Library,
- Putting the whole Library on computers,
- Doubling the size of the building!
- Establishing one of the longest-running Book Groups in the state,
- Earning the award of Library of the Year in 2009, and many other achievements.

She has left the Library with a remarkable legacy for service and some very big shoes to fill. Her contribution to the Town cannot be underestimated.

The Library's Services

- **Checked out:** 25,078 books, movies, magazines, audio books and even a telescope!
- **Total Programs**: 146, from stories to gardening to The Odyssey.....
- **Total Program Attendees**: 1723
- **Computer Users**: 1171
- **Interlibrary Loans Received**: 618
- **Interlibrary Loans Lent**: 628
- **Books added to the collection**: 795
- **Audiobooks added to the collection**: 71
- **DVDs added to the collection**: 155
- **Audios and eBooks downloaded**: 1661
- **Languages learned from Mango**: 16

Respectfully submitted,
Kate Thomas
Library Director



Library Program

2013 REPORT OF THE RECREATION DEPARTMENT

The Recreation Department had another great year! We continued to offer existing programs like seasonal sports and exercise classes which are facilitated by a coordinator and overseen by Recreation Commission and the Recreation Department Coordinator. In addition to those exiting programs, the Recreation Department offered additional programming this year that were successful.

The 2013 Basketball program had 69 participants. Sarah Berg was the Basketball Coordinator and led a great group of volunteer coaches who focused on teaching the fundamentals of the game. The 2013 Soccer Coordinator was Joe Higgins who had to coordinate over 100 kids from preschool through sixth grade this past fall! He organized games against the Rindge Recreation League. Once again, the Snack Shack , run by Mr. Rathbuns 6th grade class, opened and raised money for their annual Ferry Beach Field Trip. Many thanks to all the parents who volunteered time to coach, assist, referee, and keep score—these programs cannot thrive without you!

There are several ways to exercise in town! Kripalu Yoga is offered Thursday evenings at the Fitzwilliam Town Hall. Sharon Laflamme is the instructor and her multi-level adult classes are taught from 6:30-7:30. Zumba is offered on Tuesdays and Thursday evenings from 6:30-7:30 at the Emerson Elementary School. Through the spring, classes were taught by Laurie Legault. Currently, they are taught by Cathy Garland. Belly dancing with Tanya Allain was offered for the first time this fall on Tuesdays at the Town Hall. An 8-week introductory session just ended. Pick-up games for Men's Basketball and Coed Adult Volleyball have also been offered throughout the school year at Emerson. Tennis lessons were offered throughout the summer for all ages.

The Recreation Department was happy to have Jeremy Rathbun back this summer for another fun-filled Summer Recreation Program. The 5-week program had 58 participants who enjoyed hikes up Gap Mtn and Mt. Monadnock, bowling at Yankee Lanes, roller skating at Roll On America, Canobie Lake Park, a tour of a local Alpaca Farm, fishing , and an exciting carnival day filled with games, food, and two bouncy house!! Each day was planned with activities, games, and crafts that kept the kids amused and busy. The staff of counselors was great and worked hard at having fun!

The Fishing Derby was held on a very wet Memorial Day Weekend with the help of the Fitzwilliam Police and Fire Departments, as well as New Hampshire Fish and Game. Despite the foul weather, a respectable number of families came to enjoy the morning at the Children's Fishing Pond behind the Town Hall. Prizes were awarded and the Fire Department offered a barbeque.

We had a great day for the Charlie Wallace 5K! 15 kids ran the Fun Run and 69 people ran the 5k held on Saturday June 22nd. To prepare for this years race, the Recreation Department sponsored a Couch to 5K program with the help of Robyn Hannett. 10 locals participated in this 8-week program to get moving!! Thanks to all the volunteers and the many generous donations of prizes and food, it was another successful year for our annual run.

Residents helped to clean up the roadways with blue bags provided by the State's Litter Free New Hampshire Program twice this year (once in the springtime and then again in the fall). The Highway Department helped by collecting the bags left roadside.

Age in Motion, an adult exercise program run by Home, Healthcare, Hospice and Community Services ran once again this spring at Meadowood Assembly Hall. Older adults looking to add strength and flexibility joined others on Mondays and Wednesday during class sessions for an hour before Friendly Meals. This fall, AIM was replaced by Tai Chi for Better Balance, also run by

RECREATION DEPARTMENT REPORT – Continued

HHHCS. This 10-week program has been well-received and will most likely continue into 2014.

This winter, a snowshoe club for kids ran afterschool for two weeks. Over a dozen kids borrowed snowshoes or brought their own and were led on a guided hike through the nature trail and fields around school grounds. The portable Public Skating Rink was built in December by a group of volunteers. After trial and error, the rink was up and running!! The Fitzwilliam Fire Department was a huge help in this process. They filled the rink several times throughout the season so residents could skate. The Winter Festival held on February 23rd was a good opportunity to try the new rink and warm up to a campfire and cocoa.

The Recreation Department continues to work to provide free or low-cost programs for the community. The Commission meets every second Monday of the month. We encourage suggestions and feedback from residents. Feel free to stop by or call 585-7270 email us at fitzrec@wivalley.net.

Respectfully Submitted,

Cindi Beede
Fitzwilliam Recreation Coordinator



Laurel Lake Boat Ramp

2013 CEMETERY REPORT

Burials in 2013:

There were 12 burials in the Fitzwilliam cemeteries in 2013. Ten of the burials were cremation interments and there were two full burials. The national and regional shift toward cremations has continued here in Fitzwilliam. We have full burial lots (which can also have cremation interments) and cremation only lots available for purchase in the Pine Grove Cemetery.

Recurring Work:

Mowing and trimming continued as usual with a work crew of two individuals. The work hours are monitored and tracked to ensure that we are completing this work in an efficient manner. As in past years, the fall cleanup at the Village Cemetery did not start until the beginning of November since the oaks do not finally drop their leaves until that time. We don't know if there is any reason for the oaks being so persistent in retaining their leaves each fall, but we hold off on the large scale cleanup at the Village Cemetery so that the raking and leaf blowing only has to be performed once.

Equipment Issues:

As usual, the two zero turn mowers saw heavy use and continued to prove their efficiency in the cemeteries. Without the zero turn mowers we would not be able to complete the mowing with our two person crew.

The Hustler completed its third full year of use with only routine maintenance.

The Gravely almost completed its ninth year of operation in 2013. The Gravely was not a commercial grade mower and the heavy use finally pushed it to its limits. The frame cracked for the second time and there was damage to other mechanical components. The Gravely was the only primary mower for six years before we purchased the Hustler and we definitely received many years of good service. We have requested a Warrant Article to fund a replacement mower.

All other power equipment is in good running condition and has been lubed and cleaned for the winter storage.

We now have $7500 toward the purchase of a replacement truck but so far have been unable to find a used truck in reasonable condition. We will continue to search and also work with the Selectmen on possible vehicles.

Trees and New Plantings:

We did not remove any large trees this year at the Village Cemetery but did accomplish some minor trimming of branches. We continuously monitor the health of the trees and watch out for potential safety problems but the old trees continue to deteriorate. We do foresee that several trees will need to be removed in the not so distant future.

No new trees were planted this year, but we have identified several locations where some small trees could be planted to enhance the appearance of the cemeteries. The trees planted last year (2012) survived their first winter and are doing well.

Grass and Leveling:

The grass at both cemeteries did better this year since the weather was not as dry. The areas that were reseeded last year improved the appearance of the grounds. As usual, we made two applications of lime at Pine Grove and used fertilizer in some areas which helps to maintain and improve

the grass health. The workers did reseeding of several areas which had been damaged the previous year by the weather. The goal is to eventually have healthy grass with better root systems that will hold up to the weather conditions. We still have numerous areas that need more extensive help.

This year we again were able to accomplish the filling and leveling of a number of low or sunken areas in the Village Cemetery. This improves appearance and also facilitates the mowing of the affected areas. This work will continue as time and materials allow.

Projects:

Weather, time, manpower and budget limitations continue to limit some of the project work in the cemeteries but we did make progress.

The equipment shed at Pine Grove received a new roof and was painted by our department workers.

Sunken Markers - Sunken memorial stones and lot markers were raised but there are numerous more that need attention. These stones sink into the ground over time until they begin to grow over and if not corrected, they will disappear from view. Several memorial stones at the Village Cemetery were leveled and some of smaller granite curbing was leveled which was a continuation of work from prior years. Some stone cleaning was completed in both cemeteries. Prior to a burial, the Sexton ensures that the stones on the family lot are also cleaned to present a better appearance at the services.

Granite Curbing - One of the major projects that will need to be accomplished over time is the leveling of the granite curbing in the Village Cemetery. This need is not just for appearance reasons, since this curbing also retains soil and fill in place, establishes lot boundaries, and most importantly, have many memorial stones located on their top surfaces. As the angle of the curbing increases from the horizontal plane, the memorial stones begin to tilt further from the vertical and eventually tip over or in some cases actually break off from the curbing.

Asphalt sealing – We contracted out asphalt sealing of the roads in the Village Cemetery and finished about two thirds of the surfaces. Prior to the sealing, our personnel filled many of the major cracks in the asphalt. We hope to finish the remainder in 2014.

Warrant Articles:

Replacement Zero Turn Mower – We have requested a Warrant Article to authorize the purchase of a zero turn mower to replace the Gravely mower. It is a vital piece of equipment for the maintenance of the cemeteries.

Document Preservation Fund – We requested a Warrant Article to fund the preservation and copying of the old cemetery records. This will be added to the funds from last year to work on this project. We anticipate that we will submit a Warrant Article next year as well to complete the project since we have split up the funding into a three year project.

Change in Name for Commissioners – The Commissioners have proposed a change in name from "Cemetery Commissioners" to "Trustees of the Cemetery". This in only an administrative change and there will be NO change in job descriptions, responsibilities or operation of the cemeteries. The change will bring us in line with the terminology used by the State of New Hampshire in the various RSAs and documents.

Commissioners: Mike Grab, Greg Matson, Edwin Matson
Sexton: Art Libby

2013 REPORT OF THE TOWN CLERK

2013 proved to be business as usual; with only one election and normal activity within the office. We did change the office a bit in April. Thank you to all the residents who commented on the change and gave two thumbs-up to the "improvement". We really only re-organized what was already there to better suit our current needs.

Motor Vehicle transactions increased again in 2013. We processed 3713 receipts in 2013 compared to 3644 in 2012. That is an increase of 69 motor vehicle receipts and of that 68 were boat registrations! 2013 was the first full year that we were certified Boat Agents and it was fairly successful, compared to the 9 boat registrations processed in 2012. We issued 709 dog licenses in 2013 which was down slightly from 2012. At the close of 2013 there were 42 unlicensed dogs remaining with civil forfeitures pending. The licensing of dogs in town continues to be an issue with some dog owners unwilling to comply with the state law. We in the Town Clerk's office will continue to do our duty to comply and follow the schedule of dog licensing spelled out in RSA 466.

Total revenue for the Clerk's office in 2013 was $369,453.74 ($364,453.12 in 2012), which includes Motor Vehicle, dog licensing, vitals and other miscellaneous areas. A complete breakdown of receipts is in another report within this Annual Report. This increase in revenue is the second annual increase since 2005.

We continue to offer online services for motor vehicle and dog license renewals as well as requests for certified vital records (www.eb2gov.com). We also continue to send email reminder notifications to those who have requested them.

The Clerk's office is still on the State pilot program where we do not have to call in for permission to release plates and we are only required to mail our work in weekly, not daily. Not having to call in for plate releases reduces wait time for our customers and reducing the number of mailings to the state has saved a significant amount in postage cost. We decided not to go on the pilot program that eliminates the printer for titles because of the cost to the Town for ink cartridges. We investigate all possible changes offered by the State, but if it is not going to benefit the Town we will not do them until mandated by the State.

Denise and I look forward to seeing just about every resident in Town and strive to make your visit to the office as pleasant and efficient as possible.

Respectfully submitted,
Heidi L. Wood, Town Clerk



VITAL STATISTICS
Year Ending December 31, 2013

BIRTHS

NAME	DATE	PLACE	PARENT'S NAMES
Tenleigh Kae	1/11/13	Peterborough, NH	Ethan Seppala Courtney Seppala
Eloise Marie	1/26/13	Peterborough, NH	Jacob Dickinson Jacquelyn Dickinson
Owen Roger	1/27/13	Keene, NH	Lucas Dunn Ashley Dunn
Kaelyn Anne	1/30/13	Peterborough, NH	Kyle Smith Jessica Smith
Spencer Adam	2/4/13	Keene, NH	Daniel Linskey Emily McManamon
Isak Steven	2/23/13	Keene, NH	Daniel Matson Starlynn Matson
Emari Grace	3/4/13	Peterborough, NH	Benny Warnke Darlene Warnke
Jackson Armand	4/20/13	Peterborough, NH	Sean Harrington Kerriann Harrington
Violet May	5/4/13	Fitzwilliam, NH	Timothy Goddard Rebecca Goddard
Mason William	8/4/13	Peterborough, NH	Mathew Royce Kellie Farnum
Serenity Rae	8/14/13	Keene, NH	Mitchel Hietala Crystal Goodwin
Jemma Yvonne	9/5/13	Peterborough, NH	Jason Girard Shelby Martin
Brilyn Marie	9/28/13	Keene, NH	Jesse Carl Amber Devlin
Kyleigh May	10/26/13	Keene, NH	Kevin Barrett Ashley Reed
Jackson Parks Fritz	11/13/13	Peterborough, NH	Shane Stephens Jennifer Fritz

VITAL STATISTICS
Year Ending December 31, 2012

BIRTHS (continued)

McKenzie Rose	9/23/12	Lebanon, NH	David Strong
.			Shannon Strong
Bella Nicole	10/2/12	Keene, NH	Errin Howard
Keira Ann	10/4/12	Peterborough, NH	Scott Arsenault
			Brandy Pelkey
Jaxson Daniel	11/2/12	Keene, NH	Michael Kottke
			Ashley Kottke
Tucker Wayne	11/3/12	Keene, NH	Ralph Britton
			Barbara Clift
Tamriel Marie	11/9/12	Keene, NH	Ryan Timmons
			Samantha Marcott
Josephine Lorraine	11/30/12	Keene, NH	Anthony Toscano
			Amy Toscano
Vander William	12/04/12	Peterborough, NH	Carl Weichel
			Michelle Weichel
Eden Victoria	12/12/12	Peterborough, NH	Benjamin Haynes
			Sarah Tuxbury
Sebastian Marcos	12/14/12	Keene, NH	Rebecca Nyhan
Azriel Cain	12/16/12	Keene, NH	Joseph Aviles
			Courtney Marcott
Landon Carter	12/17/12	Keene, NH	Jesse Russell
			Crystal Russell

VITAL STATISTICS
Year Ending December 31, 2013

MARRIAGES

DATE	NAME	RESIDENCE
02/23/13	Christopher J. Stefanko	Fitzwilliam, NH
	Adeianna J. Raitto	Fitzwilliam, NH
05/25/13	Brian A. Cordeiro	Fitzwilliam, NH
	Stefanie B. Percival	Fitzwilliam, NH
05/25/13	Joshua D. Crocker	Fitzwilliam, NH
	Amanda L. Hall	Fitzwilliam, NH
05/26/13	Ryan A. Killeen	Fitzwilliam, NH
	Leanne A. Greb	Fitzwilliam, NH
06/08/13	Francis Martin	Fitzwilliam, NH
	Brenda L. Hanninen	Fitzwilliam, NH
06/29/13	Sean C. Burke	Fitzwilliam, NH
	Emily F. Allen	Fitzwilliam, NH
07/20/13	Ernest M. Thompson Jr.	Fitzwilliam, NH
	Wendy L. Misek	Fitzwilliam, NH
07/23/13	Taylor G. Domingue	Fitzwilliam, NH
	Katherine E. Woods	Swanzey, NH
7/27/2013	Nathan J. Vincent	Fitzwilliam, NH
	Jessica N. Novak	Fitzwilliam, NH
8/9/2013	Joshua M. Governor	Fitzwilliam, NH
	Ashley B. Frazier	Fitzwilliam, NH

VITAL STATISTICS
Year Ending December 31, 2013

MARRIAGES (continued)

DATE	NAME	RESIDENCE
9/7/2013	David E. Ibelle Jr.	Fitzwilliam, NH
	Amber L. Lavender	Fitzwilliam, NH
9/21/2013	Christian Kadlik	Fitzwilliam, NH
	Lynsey Pursell	Fitzwilliam, NH
10/12/2013	Robert F. Young	Fitzwilliam, NH
	Barbara M. Davis	Fitzwilliam, NH

VITAL STATISTICS
Year Ending December 31, 2013

DEATHS

DATE	NAME	PLACE
01/02/13	Winthrop Brown II	Fitzwilliam, NH
02/25/13	Margaret Fitzwilliam	
07/12/13	Oliver Taylor	Lebanon, NH
07/18/13	Mario LaBonte	Keene, NH
07/28/13	Robert Marceau	Fitzwilliam, NH
09/24/13	Ralph Hallett	Keene, NH
09/29/13	Robert Hanson	Peterborough, NH
10/05/13	Lewis Dunton	Fitzwilliam, NH
10/06/13	Fred Slavic	
10/28/13	Marjorie Brown	
11/18/13	Wayne Dunham	Fitzwilliam, NH

2013 REPORT OF THE PLANNING BOARD

The first duty of the Planning Board is to prepare and amend a master plan to guide the development of the municipality. Planning Board regulatory duties include the review and approval of all subdivisions, lot line adjustments, voluntary mergers and site plan review applications for commercial uses or multi-family residences. The Planning Board may, from time to time, recommend to the local legislative body amendments of the zoning ordinance. *(RSA 674:1)*

At the 2013 Town Meeting, a Blasting Ordinance was approved by the voters; and two petitioned articles were brought by residents, neither of which was approved by voters. One proposed to allow nonconforming setbacks to apply to new structures on the property; the other proposed to allow quarry reclamation as a new and permitted use within the Rural/Residential District.

During 2013, after conducting 19 preliminary consultations and 9 public hearings, the Board:

1) Approved two subdivision applications, creating 3 new residential lots;
2) Approved two boundary line adjustments;
3) Approved one new business site plan;
4) Approved one voluntary merger; and
5) Adopted revised subdivision regulations and Rules of Procedure.

In the past year, residents came forward with suggestions for zoning amendments or new regulations. The Board values input from Town residents and encourages interested volunteers to serve on the Board.

The Planning Board meets on the first and third Tuesdays of the month at 7:00 pm in the Town Hall. All meetings are open to the public.

Respectfully submitted,
FITZWILLIAM PLANNING BOARD

Terry Silverman, Chairman
Macreay Landy, Vice Chairman
Robin Peard Blais, Secretary
Rick Brackett
Suzanne Gray
Carlotta Lilback Pini
Paul Grasewicz, alternate
Paul Haynes, alternate
Nancy Carney, Selectman Rep.
Sandra Gillis, Land Use Assistant

2013 REPORT OF THE ZONING BOARD OF ADJUSTMENT

The Zoning Board of Adjustment hears appeals for relief from zoning ordinance requirements. The Board considers the unique circumstances of each case and decides to grant relief, if warranted, based on specific criteria. They consider the impact of the proposed action on the neighborhood and the land, and whether it is in harmony with the purpose and intent of the zoning ordinance. The Board can't change zoning ordinances but is empowered to grant appeals in accordance with State Statute and local law as specified in the Land Use Code.

The Board considers appeals for Variances, Special Exceptions and Equitable Waivers of Dimensional Requirements, Appeals of Administrative Decisions and Motions for re-hearings.

During 2013 the Board of Adjustment deliberated on six cases:

1. At a hearing continued from 2012, the Board granted an appeal to reverse an Administrative Decision denying a building permit. Also, granted a Motion to Rehear so a condition of this decision could be modified for safety reasons.
2. Granted a variance from dimensional requirements to allow an existing structure within the 50 foot side setback required in the General Industrial District to permit a proposed subdivision to go forward.
3. Granted a variance from dimensional requirements to allow a deck to encroach on the side setback to the same degree the structure to which it is attached encroaches.
4. Referred an appeal for a variance back to the Select Board to issue a construction permit, opining that a variance is not necessary under current zoning.
5. Referred an appeal of an administrative decision denying a construction permit back to the Select Board, opining that given the documentation provided, issuing a construction permit is allowed under state law.
6. Heard an appeal for a variance from dimensional requirements regarding a front setback. The Board found that it did not have the authority to legally allow the property owner to build within the Town road right of way. The property owner is working with the Select Board on this issue.

The Zoning Board of Adjustment meets the second Tuesday of the month, when they have an application before them. The Board invites and encourages all interested parties to attend hearings and meetings as noticed.

Respectfully submitted,

Steven Filipi, Chairman
Gretchen Wittenborg, Vice Chairman
Catherine Davis
John Ernst
Robert Handy
Richard Marshall, alternate
Sue Wood, alternate
Carmen Yon, alternate
Susan Silverman, Selectmen's representative
Sandra Gillis, Administrative Assistant
BOARD OF ADJUSTMENT

2013 REPORT OF THE HISTORIC DISTRICT COMMISSION

The mission of the Historic District Commission is to preserve structures and places of historic and architectural value; preserve a district in the municipality that reflects elements of its cultural, social, economic, political and architectural history; conserve property values; foster civic beauty; and maintain the existing architecture of the district. The Commission reviews all exterior construction located within the Historic District of Fitzwilliam through an application process and public meetings. They are also responsible for amendments to and adoption of regulations in accordance with State statutes.

In 2013, the Historic District Commissioners met seven times and used the design guidelines to review ten applications including: one new home in the historic district, two exterior house paintings, three window replacements, two minor exterior changes, one new sign, and one high speed broadband antenna installation in the Town Hall. Commissioners also met with the Fitzwilliam Historical Society to discuss the impact on the Village of re-opening the country store in the Blake House Museum.

Applications for all exterior changes within the Historic District must come before the Commission for consideration and approval. The Commission meets on the second Thursday of each month at 4:00 PM in the Town Hall when there is a case before it. All meetings are open to the public and we encourage participation from all those interested.

Respectfully submitted,

John Fitzwilliam, Chairman
Kenneth Beckwith, Vice Chairman
Jean Camden
Helen Collins
Bill Davis
Nancy Carney, Selectmen's Representative
Sandra Gillis, Administrative Assistant
HISTORIC DISTRICT COMMISSION

2013 REPORT OF THE CONSERVATION COMMISSION

The Fitzwilliam Conservation Commission continues its mission to protect the natural resources of the town. Last year's passage of Article 20 at the town meeting enabled us to include the 11-acre "Menard lot" in the Widow Gage Town Forest conservation easement. We also updated the trail maps, kept them supplied at the kiosk next to the parking lot, and distributed copies to the town clerk, police and fire departments for rescue purposes. Member Hiel Lindquist conducted two nature walks along the trail and expects to offer more in 2014 (watch the town newsletter). We repaired the kiosk and signs after some vandalism and maintained the trail as needed (the beaver have been active), assisted by the Monadnock Conservancy and Frank Bequaert.

We have advised local and state officials regarding various wetlands projects including a scheduled dam removal at Horseshoe Pond and reconstruction of the Laurel Lake Boat ramp.

We are working toward placing a conservation easement on the southern portion of the Katie Metzger Town Forest, and have solicited proposals to survey the land and develop a Forest Management Plan.

We continue to evaluate available parcels for conservation purposes and investigate opportunities to preserve environmentally sensitive areas. Our Open Space Committee has been contacting private property owners in an ongoing effort to help landowners identify strategies for conserving open space.

Members have variously participated in two site walks, attended two conferences and workshops, represented Fitzwilliam on the (Mt.) Monadnock Advisory Committee, participated in the Lake Host Program, and attended a meeting of the Society for the Protection of Rockwood Pond. We addressed citizens' concerns about water and air quality and other possible impacts from any future quarry operations, completed surveys for the South West Regional Planning Commission and Monadnock Conservancy, recommended programs to the NH Audubon Society, purchased boundary signs for the Town Forests, and maintained membership in the NH Association of Conservation Commissions. We sponsored a bird watching program at the library and co-sponsored a bobcat presentation by the NH Fish and Game Department, which is conducting an ongoing bobcat study in our region, including part of the Katie Metzger Town Forest.

We welcomed member Hiel Lindquist, and regretfully accepted the resignations of long standing members Fred and Rosalind Slavic. In October we hosted a special Remembrance at the Town Hall to honor Fred's memory. We are deeply grateful to Fred and Rosalind for their long, productive service to the Conservation Commission and their many contributions toward protecting and maintaining the natural resources and open spaces of Fitzwilliam.

The commission is seeking new members. If you are interested, please contact chairman Paul Kotila, member Dorothy Zug, or the Selectmen's office.

Conservation Commission
Members

Paul Kotila, Chairman
Richard Brackett
Barbara Green
Hiel Lindquist
Cheryl Norskey
Dorothy Zug
Jeanne Sable, Secretary

Open Space Committee
Members

Dorothy Zug, Chair
Richard Brackett
Jean Ibelle
Paul Kotila

2013 REPORT OF THE CODE ENFORCEMENT OFFICE

The Code Enforcement office enforces regulations of the Fitzwilliam Land Use Codes, issues permits for construction, and occupancy permits for new home occupation after completion of construction.

Upon receipt of a written complaint, the Code Enforcement Officer performs an investigation, ensures compliance of construction permits to applicable zoning requirements, dedicates Emergency 911 numbers; and reviews all construction permit applications and plans. This review ensures safety from fire, flood and establishes that all other public requirements are met. Once a permit has been granted, the Code Enforcement Officer visits the property prior to the start of construction to determine that all setback requirements have been adhered to.

If you should have any questions with regard to permitting for construction please contact the Board of Selectmen's Office to obtain a copy of the Construction Permit regulations. Please remember that all construction, renovation, demolition and changes to buildings require a permit. We have been seeing an increase of construction being completed in town without first obtaining a building permit approval. It is always best to check with our office prior to construction to determine if a permit is required. When applying for a permit, please remember to allow yourself enough time for the paperwork to be processed prior to the start date of construction.

In 2013 47 construction permits were issued, with only two issued for new single-family dwellings. If you should have any questions with regard to building issues, please feel free to contact the Selectmen's Office at 585-7723.

Respectfully submitted,

Code Enforcement Officer

2013 REPORT OF ANIMAL CONTROL OFFICER

The Fitzwilliam Police Department will continue to provide their services in the handling of animal control issues in hopes of being able to appoint another ACO in the near future.

The police department has responded to 172 animal control complaints ranging from domestic to wild animal. It should be noted that many times, the officer responds to calls for loose running or stray dogs only to find that the dogs have not been properly vaccinated so therefore, not registered. This becomes difficult to properly identify and locate the owners of the dogs. Please remember to register your dogs by April 15th.

Remember to have your pet(s) properly vaccinated especially for rabies for their own health and safety and for the safety of others. As you are aware, wild animals in Fitzwilliam are abundant and can carry the rabies disease.

Respectfully submitted,
The Fitzwilliam Police Department

Road Agent, Gene Cuomo getting ready to enter the water at the boat ramp project

2013 REPORT OF THE ECONOMIC COMMITTEE

The Fitzwilliam Economic Committee continued to get traction in 2013. We hosted our first Fitzwilliam Business Panel Discussion called "Keys to Business Success in a Rural Community" on March 27th. Over 40 businesses from the community attended this free event in the Town Hall to hear our expert panelists and to network with other Fitzwilliam business owners. Representatives from the Hannah Grimes Center for Entrepreneurship described the programs they offer; Monadnock Buy Local demonstrated the effects of buying goods and services from our neighbors (vs. the big box stores) and the positive impact on our local economy. We also heard about the importance of having a strong web presence and how to market a business on a shoestring. The four panelists did a great job of sharing insights.

The Economic Committee created a brochure distributed to visitors at the Fitzwilliam Antique Show in July; listing local businesses and places of interest in the area. We will update the brochure this spring, please contact us if you want to be included. There is no charge to be included in this brochure, the Board of Selectmen have provided the funds for the design and printing.

We have completed an updated town business directory, which can be accessed online: www.fitzwilliam.org. General questions or listing changes can be directed to fitzecon@gmail.com

Steve Swallow of the Hannah Davis House has joined our committee. We welcome others to attend our meetings and we are looking for one more member and alternate members. The more input, the better! We wish to thank the many residents and local business owners who have attended our meetings to offer their viewpoints, concerns and support. We meet at The Town Hall on the first Wednesday of the month at 7 PM. Everyone is welcome.

Respectfully submitted,

Suzanne Gray, Chair
Tim Elkins
Carl Hagstrom
Melanie Patterson
Steve Swallow

Annual Report of the Elliot Institute Trust Fund of Fitzwilliam
Year ending December 31, 2013.

Once again the generosity of funds from the Elliot Institute Trust fund provided for enjoyable entertainment for "Concerts on the Common" during the summer months. These programs were scheduled from 7:00 – 8:30 p.m., and included jazz groups, folk music, a magic show, and concert bands.

Summer Schedule

Date	Event	Attendance
Thursday, July 18th	Walt Sayre Band	79
Thursday, July 25th	Ragtime Jazz Cats	68 (showers)
Thursday, August 1st	Winchester Community Band	26 (rain)
Thursday, August 8th	Brattleboro American Legion Band	71
Thursday, August 15th	Toe Jam Puppet Band (Co-Sponsored by the Friends of Fitzwilliam Library)	113
Thursday, August 22nd	Fuzzy Logic	76

All events were held outside on the common except the August 1st concert which was in the Town Hall upper hall due to rain.

Our thanks to members of the Fitzwilliam community Church who provided a lemonade/popcorn stand at all the concerts for the benefit of the concert-goers.

Respectfully submitted by,

WilliamC. Davis, Trustee
Macreay Landy, Trustee

HOME HEALTHCARE, HOSPICE AND COMMUNITY SERVICES
REPORT TO THE TOWN OF FITZWILLIAM
JANUARY 1, 2013 TO DECEMBER 31, 2013

ANNUAL REPORT

In 2013, Home Healthcare, Hospice and Community Services (HCS) continued to provide home care and community services to the residents of Fitzwilliam. The following information represents HCS's activities in your community over the past twelve months.

SERVICE REPORT

SERVICES OFFERED	SERVICES PROVIDED
Nursing	681 Visits
Physical Therapy	205 Visits
Occupational Therapy	48 Visits
Medical Social Worker	100 Visits
Home Health Aide	184 Visits
Chronic Care	230 Hours
Maternal and Child Health Care	11 Hours
Meals-On-Wheels	1,064 Meals

Total Unduplicated Residents Served: 55

Hospice services and regularly scheduled "Nurse Is In" clinics are also available to residents.

FINANCIAL REPORT

The actual cost of all services provided in 2013 with all funding sources is projected to be $194,215.00.

These services have been supported to the greatest extent possible by Medicare, Medicaid, other insurances, grants and patient fees. Services that were not covered by other funding have been supported by your town.

For 2014 we request a total appropriation of $2,040.00 to continue home care services and $639.00 for the Meals-On-Wheels program.

For information about services, residents may call (603) 352-2253 or 1-800-541-4145, or visit www.HCSservices.org.

Thank you for your support of home care services.

2013 REPORT OF THE MONADNOCK ADVISORY COMMISSION

The Monadnock Advisory Commission was created by State Statute and is charged to advise and guide the Department of Resources and Economic Development on the management of State lands and leased lands on Monadnock, Gap and Little Monadnock mountains.

Attendance for day use in 2013 for Monadnock was 82,638. The month with the highest use was October with 17,131. Camper night use was 5,027 in 2013, with the most use occurring in October: 1608 campers. Gilson Campground which was opened in 2011 continues to attract new campers and increase in use.

As a primary funding source for such things as search and rescue equipment and supplies, State law allows MAC to receive donations. Specified donations have been received in past years for such things as blazing trails and signage. The MERE Project (Monadnock Ecological Research and Education) continues under the auspices of Antioch University with Professor Peter Palmiotto directing.

MAC met once this year but usually meets twice a year. Meetings are at the Jaffrey Civic Center and dates and times of meetings are listed in area newspapers. The public is welcome to attend these meetings.

Respectfully submitted,

Robin Peard Blais, Chair-Fitzwilliam
Ann L. Royce-Jaffrey
John Smith-Jaffrey
Ernie Linders-Marlborough
Polly Patterson-Marlborough
Ed Germain-Dublin
Sterling Abram-Dublin
David Adams-Troy
Donald Upton-Troy

Official Representatives
Phil Bryce-Director of Parks
Brad Simpkins-Division of Forests and Lands
Carrie Deegan-Hiel Lindquist <hlindquist@gmail.com>;Society for the Protection of NH Forests
Susan Tirrell-Acting Park Manager

2013 REPORT OF NORTHEAST RESOURCE RECOVERY ASSOC.

"Partnering to make recycling strong through economic and environmentally sound solutions"

Dear NRRA Member,

As a member of Northeast Resource Recovery Association (NRRA), your community has access to all the services of this first in the nation, 33-year old recycling cooperative. Your member-driven organization provides you with:

- Up-to-date **Technical Assistance** in waste reduction and recycling including solid waster contract negotiations;
- **Cooperative Marketing** to maximize pricing and **Cooperative Purchasing to** minimize costs;
- Current **Market Conditions** and Latest **Recycling Trends, both regionally and nationwide**;
- **Innovative Programs** (i.e. Dual Stream, Consolidation and Single Stream);
- **Educational and Networking Opportunities** through our Annual Recycling Conference, our new Bi-weekly "Full of Scrap" email news, monthly Marketing meetings, website, and Fall Facility Tours;
- **School Recycling Club** - a program to assist schools to promote or advance their recycling efforts;
- **NH DES Continuing Ed Credits**;
- **NH the Beautiful Signs, Grants, Bins and Recyclemobiles.**

The membership has grown to include more than 400 municipalities, businesses and individuals in New Hampshire, Vermont, Massachusetts, Connecticut and Maine. NRRA, as a non-profit organization, is unique in that we do not charge a "brokerage fee" or work to maximize profit gains, but rather has a minimal "Co-op" Fee" which is re-invested into programs to further your recycling programs and solid waste reduction efforts in schools and municipalities.

Through your continued support and dedication, NRRA has assisted our members to recycle over 81,337 tons in fiscal year 2012-2013!

TOWN OF FITZWILLIAM
ANNUAL TOWN MEETING
MARCH 13, 2013

The Annual meeting opened at 11AM by Moderator William Prigge. The empty ballot box for the accu-vote machine was displayed. Resident Jane Fitzpatrick cast the first vote. Assistant Moderator Winston Wright served for the remainder of the day. Voting was steady throughout the day, averaging 44 voters per hour. The polls closed at 7:05pm. A total of 599 ballots were cast. 599 voters represents a 37% voter turnout.

Results of voting on Article 1:

Selectman (3 Year Term)	Nancy Carney	501*
	Write-In	15
Fireward (3 Year Term)		
	Warren Hall	498
	Write-In	9
Budget Committee Member (3 Year Term)		
	Martin Nolan	314*
	Frederick Wilkinson	275*
	Andrew Wood	237*
	Write-In	7
Budget Committee Member (2 Year Term)		
	Natasha Michaelson	475*
	Write-In	5
Trustee of the Trust Funds (3 Year Term)		
	Natasha Michaelson(Write-In)	93*
Trustee of the Library (3 Year Term)		
	J. Nicholas Noyes	407*
	Richard Mays	364*
	Write-in	7
Supervisor of the Checklist (3 Year Term)		
	Nancy Nye	499*
	Wite-in	2
Cemetery Commissioner (3 Year Term)		
	Gregory Mattson	459*
	Write-In	13
Planning Board Member (3 Year Term)		
	Suznne Gray	369*
	Macrey Landy	293
	Alan Rickheit	175
	Wite-In	3

Commissioner for Plante Memorial Park (1 Year Term)

Natash Michelson	408*
Gregory Mattson	394*
Edwin Mattson(write-in)	4

***Elected to Office**
See Town Clerk for complete list of write-ins

Boat Ramp Project

THE STATE OF NEW HAMPSHIRE
TOWN OF FITZWILLIAM
TOWN WARRANT 2013

To the inhabitants of the Town of Fitzwilliam, in the County of Cheshire, in said State of New Hampshire, qualified to vote in town affairs, you are hereby notified to meet at the Town Hall in said Fitzwilliam on Tuesday, the 12th of March next between eleven (11:00) o'clock in the forenoon and seven (7:00) o'clock in the afternoon to act on issues required to be voted on by ballot (Articles 1 though 4) and to meet at seven (7:00) in the afternoon to act on the business matters of the Town (Articles 5 through 20). The polls will be open on ballot issues not later than 11:00 a.m. and close not earlier than 7:00 p.m., or such later time as shall be authorized by a vote of the Town.

ARTICLE 1. To bring in your votes for the election of one Selectman for three years; one Fireward for three years; two Budget Committee Members for three years; one Budget Committee Member for two years; one Trustee of the Trust Funds for three years; two Trustees of the Library for three years; one Supervisor of the Checklist for three years; one Cemetery Commissioner for three years; two Planning Board members for three years; and three Commissioners of Plante Memorial Park for one year.

ARTICLE 2. Blasting Ordinance. To see if the town will vote to amend the Fitzwilliam Land Use Code by adding Chapter 210, Blasting and/or Explosive Demolition Ordinance, a comprehensive ordinance that protects the health, safety and general welfare of the Town of Fitzwilliam and its residents, and governs blasting, explosive demolition or other use of explosive within the Town of Fitzwilliam, by requiring the following: issuing permits to conduct such operations; regulating all aspects of blasting operations, including scope and size of operation; compliance with relevant state and local requirements; compliance with the Minimum Standards of Conduct in the NH Code of Administrative Rules; pre and post blasting condition surveys and seismic measuring; geological surveys as appropriate; and ongoing monitoring by qualified professionals.

Yes 374 **No** 194
(Recommended by the Planning Board)

ARTICLE 3. (By Petition) To see if the town will vote to amend the Fitzwilliam Land Use Code as proposed by petition of the voters of the Town of Fitzwilliam to allow "quarry reclamation" as a new and permitted use within the Rural/Residential District?

1. Table of Principal Uses, Section 127-12 Industrial Uses, after "H" insert new row "I" entitled "Quarry Reclamation" indicating "Y" in the Rural/Residential District column of the table and "N" in all other districts and columns of the table.
2. Section 127-12, insert new paragraph "I" stating "Quarry Reclamation: A principal land use whereby an operator reclaims the grounds of and surrounding a former dimensional stone quarry by collecting, transporting and donating or reselling previously quarried stone that is spread and stockpiled upon, and separated from, the rock formations from which it was originally cut. Said quarry reclamation shall not include on-site processing, cutting, crushing or blasting of stone"

Yes 129 **No** 455
(Not Recommended by the Planning Board)

ARTICLE 4. (By Petition) To see if the town will vote to add the following to Article VIII Nonconforming Lots, Uses, Structures and Parking, Section 127-36: "Existing structures or buildings that have a nonconforming setback may be expanded or changed in a more conforming direction, or if the expansion, change or addition of structures does not increase the existing nonconforming setback."

Yes 202 **No** 352

(Not Recommended by the Planning Board)

The Business portion of Town Meeting was called to order at 7:22pm. Moderator Prigge lead the assembly in the Pledge of Alligence and Rev. Lynda Tolton read a blessing.

ARTICLE 5. To hear and act upon the reports of Agents, Committees and Officers, heretofore chosen.

Selectman Nancy Carney made a motion to waive the reading of the Warrant and to accept the Town Report for 2012; V. Fisher 2nd. Selectman Carney recognized the 250th Birthday Committee Members for all their hard work that made the birthday weekend a huge success and Constance Porter for the design of the "logo" used during the celebration as well as on the cover of the Town Report. S. Massin applauded her fellow 250th Birthday Committee members and explained that the memory book from the event will be on display at the Library as well as available for order. Selectman Carney noted that because of the hard work of the Town Administrator, Paula Thompson, the town received a Conservation and Heritage grant that has enabled the town to begin repair on the benches in the Town Hall. She recognized resident Kerry Gagne, who is doing the work, along with his daughter Maren. Selectman Carney advised the assembly that the ambulance that was voted on last March would be delivered at the end of the month.

*Voted in the **Affirmative**.*

ARTICLE 6. To see if the town will vote to raise and appropriate the Budget Committee recommended sum of $1,817,075 for general municipal operations, or take any action thereon. The Selectmen recommend $1,816,923. NOTE: This warrant article (operating budget) does not include appropriations voted in any other warrant articles.

C. Hagstrom III made a motion to accept the Budget Committee's recommendation of $1,817,075.00; motion 2nd. E. Durmer stated that he noticed that the Legal line has doubled since 2012 and wanted to know why and how could someone investigate how the funds were being spent. Selectman Silverman explained that Legal costs are always hard to predict. She continued by stating that the BOS feel that legal experts may be required for their office as well as Land Use issues. Legal line was over-expended in 2012 and some of the issues are ongoing into 2013. Selectman Doerpholz stated that in 2011, while creating the 2012 budget, the BOS cut the Legal line to keep the budget tight and were hit with legal expenses in 2012. These cases are on going into 2013 and feel the additional funds are necessary. As to how to investigate spending, Selectman Doerpholz advised to contact the Selectman's office.

*Voted in the **Affirmative.***

ARTICLE 7. To see if the town will vote to raise and appropriate the sum of $302,000 to be added to the Roads Repair and Maintenance Expendable Trust Fund created by ARTICLE #8 of the 2011 Town Meeting, or take any action thereon. (Recommended by Budget Committee, Recommended by Board of Selectmen)

Road Agent G. Cuomo made a motion to accept the article as written; motion 2nd. There was no discussion on the article.
*Voted in the **affirmative**.*

ARTICLE 8. To see if the town will vote to raise and appropriate the sum of $15,000 to be added to the Highway Cold Storage Building Expendable Trust Fund created by ARTICLE #35 of the 2007 Annual Town Meeting, or take any action thereon. Note: This appropriation, added to the balance in the Expendable Trust Fund will allow the town to complete the cold storage building project at the Highway Department. (Recommended by Budget Committee, Recommended by Board of Selectmen)
Road Agent G. Cuomo made a motion to accept the article as written; Motion 2nd. Road Agent Cuomo explained that this building would be cold storage and used to house equipment and extra storage. He explained this was a "used" building, however it has never been erected and is still in original packaging. The $15,000 will be used for foundation work and erecting the building. M. Nolan stated that the Road Agent acquired this building at an extremely reasonable price listening to the "swap shop". He stated that the residents should be grateful for Gene and the whole department for their efficient operation.
*Voted in the **affirmative**.*

ARTICLE 9. To see if the town will vote to raise and appropriate the sum of $10,000 to be added to the Highway Department Vehicles and Equipment Repair Expendable Trust Fund created by ARTICLE #25 of the 2012 Annual Town Meeting, or take any action thereon. (Recommended by Budget Committee, $5,000 Recommended by Board of Selectmen)
Highway Agent G. Cuomo made a motion to recommend $5000.00 to be raised and appropriated and be added to the Trust; Motion 2nd. G. Cuomo explained that originally, when the Warrant was created, money was added to this to rebuild the motor in the loader. Since then the Town has purchased a 2002 loader and will not need the additional funds to rebuild because the Town will no longer own that loader.
*Voted in the **affirmative**.*

ARTICLE 10. To see if the town will vote to raise and appropriate the sum of $31,000 to prepare any additional plans, prepare and submit necessary State of New Hampshire permit applications, purchase materials, and contract equipment and labor required to make repairs to the boat ramp and install a dry hydrant on Tax Map 20 Lot 05, said appropriation to be non-lapsing for up to two years, or take any action thereon. (Recommended by Budget Committee, Recommended by Board of Selectmen)

*T. Silverman made a motion to accept the article as written; Motion 2nd. D. Ellis asked if the Town would be moving the Boat Ramp. T. Silverman said No, and that the proposed plans had been on display in the foyer throughout the day. D. Ellis explained that Map 20 Lot 05 has a building on it with a value of $94,000.00 according to the Town Report. P. Thompson reviewed and stated that it should read **Map 21 Lot 05**. T. Parker stated that when he was Selectman there had been a request to update the boat ramp but the Town did not know who owned the property. The State of NH investigated and discovered the Whipple Heirs owned that property. Now the Town has taken the property by tax deed. T. Parker went on to say that he feels that before the Town puts any money into that ramp they should see what the State's plans for it are. T. Silverman stated that what the State wants and what the Town wants are very different. If State took over then the ramp would be on the State map*

and possibly increase traffic on the lake. T. Silverman went on to say that they had met with representatives from the State and were advised that it would be at least 3 years before the State would address the ramp.
Moderator Prigge amended the Article to read Map 21 Lot 05.
C. Porter asked how dangerous is the boat ramp and would like to know what people on the lake feel. T. Moran stated that the ramp is in terrible condition and not just residents around the lake use it. R. Briggs stated that they consider it entertainment to watch people try to get their boats in and out.
Tax Map 21 Lot 05
*Voted in the **affirmative**.*

ARTICLE 11. To see if the town will vote to raise and appropriate the sum of $2,500 to purchase emergency management 25 person shelter kit to include, but not limited to cots, blankets, pillows etc., or take any action thereon. (Recommended by Budget Committee, Recommended by Board of Selectmen)
Emergency Mngt. Director N. Carney made a motion to accept the article as written; Motion 2nd. N. Carney explained what the kit was and what its intended use would be. She stated that the Town has also applied for a grant to cover this and if awarded the grant the funds approved tonight would go into the General Fund. D. Kenney asked where the current shelter for the Town was. N. Carney explained that the Town uses the VFW located on Rte 12 N which the town has equipped with a generator. N. Carney explained that the kit is portable and would not expire.
*Voted in the **affirmative**.*

ARTICLE 12. To see if the town will vote to raise and appropriate the sum of $6,800 for painting and repair of the exterior of the Fitzwilliam Town Library, said appropriation to be non-lapsing for up to one year, or take any action thereon. Note: this is phase one of a two phase project. (Recommended by Budget Committee, Recommended by Board of Selectmen)
S. Massin made a motion to accept the article as written; Motion 2nd. S. Massin explained that this would be for the original part of the library. That part had been painted approximately 8 years ago. She stated that this would be non-lapsing because the condition of the front porch is questionable and won't know what repairs may be needed until get that far.
*Voted in the **affirmative**.*

ARTICLE 13. To see if the town will vote to raise and appropriate the sum of $5,000 to create digital and duplicate sets of Cemetery records and archive same, for all town cemetery records, to be non-lapsing for up to two years, or take any action thereon. Note: this is the first phase of a three phase project. (Recommended by Budget Committee, Recommended by Board of Selectmen)

M. Grab made a motion to accept the article as written; Motion 2nd. He stated that this would not create an internet database, just preserve original documents and they would be scanned and duplicated. They would do the oldest documents and the documents in the roughest shape first.
*Voted in the **affirmative.***

ARTICLE 14. To see if the town will vote to accept from Meadowood County Area Fire Department a conveyance of the Main Fire Station and Annex #1 property (Tax Map 39 Lot 03-01) and Annex #2 property (Tax Map 17 Lot 11-01), both situated on the Upper Troy Road, said transfer to be made without consideration being paid by the Town, provided that in the event the Town accepts the transfer of said real estate but decides at some future time that said real estate is not necessary for municipal purposes, that said real estate will be

retransferred to Meadowood County Area Fire Department if it is still in existence, otherwise, the Town shall be free to transfer the property on the open market; and further provided that in the event the Town improves said real estate but no longer wishes to use it for municipal purposes, the cost of said improvements may be considered in any retransfer of the property to the Meadowood County Area Fire Department, or take any action thereon.

W. Wright made a motion to accept the article as written; Motion 2nd. A. Rickheit asked if Meadowood remained a formal cooperation. W. Prigge stated yes. M. Nolan gave background on how Meadowood came to decide to donate these facilities to the Town. He stated that Meadowood was discontinuing emergency services because of financial reasons but will remain a training facility. M. Nolan gave examples of how town could utilize buildings (satellite fire department, cold storage, recreation). J. Hogan asked if the town would be forfeiting taxes if took over ownership. M. Nolan stated that Meadowood is a nonprofit so they do not pay property taxes to the town. He stated some updates that had recently been done and felt that the facilities were in fairly good shape. P. Bieber stated that he is an abutter and feels it is a great idea. Moderator Prigge stated that he received a petition for a ballot vote. Moderator Prigge verified that those who signed the petition were in attendance of the meeting. He explained how the vote would take place and showed the assembly the empty ballot box.
Ballot vote
YES 98 NO 16 Blank 1
*Article passed in the **affirmative**.*

ARTICLE 15. To see if the town will vote to raise and appropriate the sum of $11,000 to be added to the Town Buildings Maintenance and Repair Expendable Trust Fund created by ARTICLE #24 of the 2005 Annual Town Meeting, or take any action thereon. (The selectmen proposed the following projects for 2013: replace two furnaces in the town hall, refinished floors in the Town Hall to include the lower hall, complete the Town Hall Benches Project.) (Recommended by Budget Committee, $10,000 Recommended by Board of Selectmen)
Selectman B. Doerpholz made a motion to accept the article as written; Motion 2nd. Selectman Doerpholz stated that they Board of Selectman decided to concentrate on the inside of the building this year. D. Kenney asked if they could look higher than the floors? (referring to the ceiling in the upper hall).
*Voted in the **affirmative**.*

ARTICLE 16. To see if the town will vote to raise and appropriate the sum of $5,000 to be added to the Cemetery Department Vehicle Expendable Trust Fund created by ARTICLE #15 of the 2012 Annual Meeting, or take any action thereon. (Recommended by Budget Committee, Recommended by Board of Selectmen)
M. Grab made a motion to accept the article as written; Motion 2nd. M. Grab stated that the current vehicle is a 1997 F150 , which the Town acquired used from the State of NH. Vehicle is getting old and needs to be retired. Looking for a standard pickup, no bells and whistles.
*Voted in the **affirmative**.*

ARTICLE 17. To see if the town will vote to raise and appropriate the sum of $10,000 to be added to the Capital Reserve Fund created by ARTICLE # 11 of the 1969 Annual Meeting for the purchase of a fire department vehicle, or take any action thereon. (Recommended by Budget Committee, Recommended by Board of Selectmen)

Chief Mattson made a motion to accept the article as written; Motion 2nd.There was no discussion on this article.
*Voted in the **affirmative**.*

ARTICLE 18. To see if the town will vote to raise and appropriate the sum of $8,000 to be added to the Fire Department Bunker Gear and Pagers Expendable Trust Fund created by ARTICLE #20 of the 2004 Annual Town Meeting, or take any action thereon. (Recommended by Budget Committee, Recommended by Board of Selectmen)
Chief Mattson made a motion to accept the article as written; Motion 2nd.
There was no discussion on this article.
*Voted in the **affirmative**.*

ARTICLE 19. (By Petition) To see if the town will vote to enter into a three (3) year lease/purchase agreement not to exceed Thirty-Five Thousand dollars ($35,000) to purchase and equip a new four wheel drive police vehicle, and to raise and appropriate the sum not to exceed Twelve Thousand dollars ($12,000) for the first year's payment for that purpose. This lease agreement contains an escape clause. The amount of this article is not included in the operating budget. This vehicle will replace the current Ford Expedition Police Vehicle and to further allow that the Ford Expedition be traded in toward the purchase of the new vehicle and such funds from the trade to be applied to reduce the overall cost of the new vehicle, or take any action thereon. (Not Recommended by Budget Committee, Not Recommended by Board of Selectmen)
Chief Kassotis made a motion to accept the article as written; Motion 2nd. Chief Kassotis stated that the 2006 Ford Expedition has high mileage and has needed costly repairs. He stated that originally the Expedition was due to be replaced in 2012 but added one year on to help keep 2012 budget down. J. Hogan asked about leasing, stated she did not have a good experience with leasing. Chief Kassotis explained that a municipal lease is different and the Town would own the vehicle after 3 years. He also explained that he asked CIP to purchase but they recommended the lease. M. Nolan stated that when the Chief entered into the last lease agreement for the sedan he stated that a 4X4 was not necessary and would not request a large 4X4 again. M. Nolan stated that he feels the Chief was not dealing with the Budget Committee or Board of Selectman in good faith. V. Fisher asked why neither the Budget Committee nor the Board of Selectman was recommending this lease. Selectman Doerpholz explained that the repairs were necessary because of an accident with the Expedition. He also stated that most of the winter the Expedition has been observed at the police station covered with snow. He explained to the assembly that there are 3 full time employees on the force so having 3 relatively new vehicles seems unnecessary. He recommended keeping the current 4X4 if a four-wheel drive is needed. The Expedition has been stated as a "back-up" vehicle and it is in good enough shape for a back-up. Many residents stood and supported the Police Department and the employees and voiced their opinion for the need of a four-wheel drive in this area. M. Nolan stated that he believes officers are "professional" drivers and should be able to drive on the roads. 4X4 doesn't always help. C. Beckwith proposed trading in the Expedition and selling one of the sedans so that the four-wheel drive issue would be addressed as well as the number of vehicles. Discussion continued on the need for a 4X4. R. Newcomb made a motion to move the question; Motion 2nd. Moderator Prigge advised that he has a petition for a ballot vote. Moderator Prigge accounted for those who signed the petition and advised that the same procedure would be followed as for Article 14.
Ballot Vote
YES 63 NO 37 Blanks 2

*Voted in the **affirmative**.*

ARTICLE 20. To see if the town will vote to authorize the Selectmen and the Conservation Commission to negotiate with the Monadnock Conservancy, a regional land conservation trust, or with similar qualified conservation organizations, for the purpose of conveying conservation easements on all present and future Fitzwilliam Town Forests (designated as such in accordance with RSA 31:110). These easements, which will require final approval by the Board of Selectmen, will assure permanent enforceable protection for all the Fitzwilliam Town Forests, or take any action there.
P. Kotila made a motion to accept the article as written; Motion 2nd. P. Kotila explained that it is basically the same thing as voted on in 2005 but adding four words: "all present and future". He explained that this is basic housekeeping. T. Parker stated that he urges the town to vote this down. He stated that this costs the town money and gives away rights. P. Kotila stated that this would incur no additional costs and re-emphasized that this is just to add four words to the language.
Standing Vote
YES 49 NO 26
*Voted in the **affirmative**.*

Motion to adjourn; Motion 2nd. Meeting adjourned at 9:35pm.

Moderator Prigge read the results of the ballot vote.

Respectfully submitted,

Heidi L. Wood
Town Clerk

	2013 PROPERTY TRANSFERS				
Dated	Map	Lot	Grantor	Current Owner*	Sale Price
01/02/2013	37	7	RJ + RS CAMPANELLA F	SUSHCHYK PAUL M + BETTY A	$150,000.00
01/11/2013	41	11	SEBOEIS PLNTATION RE	HANNINEN LEE + DEBRA	$60,000.00
01/22/2013	31	9	NEIMAN GERALD D	CRAIG JOHN EF + KAREN M	$164,000.00
01/24/2013	11	17-04	BRENNAN DAVID R + JE	APORTRIA JAMES JOHN	$185,000.00
01/26/2013	20	18	KROMPEGAL FREDERICK	JARKA SHEILA K	Family
01/30/2013	36	7	MARSHALL JOYCE	MYRICK BRUCE H	$50,000.00
02/12/2013	3	6	JONES, QUENTIN	JONES BARBARA L	$1.00
02/12/2013	3	06-01	JONES, BARBARA	JONES QUENTIN R. + BONNIE	$1.00
02/12/2013	12	48	WILLIAM NETTLETON BO	LETOURNEAU PETER W + ROBER	$127,500.00
02/14/2013	6	31-02	BURNS KEVIN + BARTON	BURNS KEVIN	Family
02/14/2013	16	16-02	CAULFIELD PATRICK +	PATRICK F CAULFIELD REV TRUS	Family
02/20/2013	37	19	POOR JOHN P + EDWARD	FITZWILLIAM REALTY TRUST	Family
02/25/2013	14	38-01	FEDERAL NATONAL MORT	PATRIOT ASSET RESOLUATION	$35,000.00
02/28/2013	3	11	TALBOT RICHARD	JOHN LEVERETT TREAT REV TRU	Family
03/05/2013	10	68-04	DELISLE THOMAS L	PALMISANO LORETTA K	$235,000.00
03/19/2013	15	10-01	GREEN AARON D + JULI	GILBERT DONALD E + KIMBERLY	$215,000.00
04/10/2013	42	01-03	RIVERS CYNTHIA J	RIVERS MICHAEL & CYNTHIA	Quitclaim
04/11/2013	12	26	CUTLER JOSEPH S.	LAPOINT JESEES L	$154,000.00
04/16/2013	6	36-01	HEGLIN NANCY S	BATISTA MIGUEL A	$160,000.00
04/29/2013	2	10-01	FERRANTE FRANK	GP LAND TRUST	$65,000.00
05/02/2013	4	57-07	MULLER ROBERT A. + B	BRAUGHT JONATHAN + JESSICA	$166,000.00
05/03/2013	26	3	ROY KENNETH F. + GAI	ROY RYAN	Quitclaim
05/21/2013	7	07-37	NEVINS JEFFREY S	NEVINS JEFFREY S	Family
05/21/2013	7	18	MCGARRY SEAN	MCGARRY SEAN + MELINDA	Family
05/24/2013	7	15	ROGERS JOHN + ELOISE	ROGERS JR JOHN + JILL KIPLING	Family
06/03/2013	2	08-05	WHEELER MARION	WHEELER ROBERT	$115,000.00
06/15/2013	2	08-02	LAFFOND LINDA + ROBE	LAFFOND LINDA	Family
06/24/2013	15	56	DEPT HOUSING + URBAN	DEBARGE CARLEEN	$57,000.00
06/25/2013	25	18	BRETON, ESTATE OF AG	KAHN HOPE	$74,445.00
06/26/2013	10	26	HULL RICHARD J	HULL RICHARD J + DIANE	Family
06/28/2013	11	30-03	HECKLEY GEORGE W + M	JENKINS WILLIAM	$239,900.00
06/28/2013	34	12	SINGLETON MARION G.	HOPKINS JEAN A	$50,000.00
06/28/2013	41	12-01	SEBOEIS PLNTATION RE	487 RT 12 NORTH LLC	$210,000.00
06/28/2013	41	16	SEBOEIS PLANTATION R	487 RT 12 NORTH LLC	$210,000.00
07/01/2013	42	02-96	EATON JR RALPH	EATON JR RALPH + SUZANNE	Family
07/10/2013	3	39	KING'S ARROW REALTY	FLEMMING HARRY + CLARE	$425,000.00
07/12/2013	12	18	DOYLE THERESA A.	DOYLE TRUST THERESA A.	Family
07/17/2013	35	12	GREER JOHN K. + DIAN	REZUCHA TOM	$164,000.00
07/18/2013	4	56	RIES JEFFREY H + KIM	RIES JEFFREY H	Family
7/24/2013	42	02-98	PERPERIAN SOUREN	AVIV PROPERTIES LLC	$75,000.00

2013 PROPERTY TRANSFERS					
Dated	Map	Lot	Grantor	Current Owner*	Sale Price
07/26/2013	27	25	US DEPT HUD	MATTSON JILL	$67,500.00
07/29/2013	8	25	MCALLISTER HOLLY + R	BESSETTE ROBERT	$149,000.00
07/31/2013	25	13	DONALD TREAT PERS. R	JOHN ERNST TRUST	$260,000.00
08/01/2013	7	35-01	FOISEY GRANT R + CAR	FOISEY GRANT R	Family
08/01/2013	16	15-01	HAGMAN RHONDA J	KENNEDY PAUL + ASHLEY	$140,000.00
08/01/2013	32	36	GOLDSMITH TAVERN REA	MAGNOLIA HOLDINGS LLC	$345,000.00
08/02/2013	4	57-02	REYNOLDS, DENNIS M	WOODARD RYAN + BETHANI	$160,000.00
08/13/2013	2	20	LAPORTE ANN H	HEWITT DEBORAH	Family
08/23/2013	42	02-65	STUART JAMES F + THE	DOYLE CRAIG + MICHELLE	$33,600.00
08/26/2013	25	18	FEDERAL NATIONAL MTG	KAHN HOPE	$50,500.00
08/26/2013	42	01-90	PUTNAM RICHARD + SYL	BALDINELLI DONALD + CLAIRE	$53,000.00
09/03/2013	34	09-12	CARROLL, FRANK D	CERIELLO PATRICK	$5,000.00
09/03/2013	42	02-61	PENCHANSKY SUSAN	BREWER MICHAEL + ANNE	$40,000.00
09/04/2013	34	27	CCCP, LLC	LOLAGAN LLC	$400,000.00
09/09/2013	14	38-01	PATRIOT ASSET RESOLU	LEAVITT JAMES + JUDYTH	$71,900.00
09/11/2013	42	01-28	GAUTHIER KEVIN A + L	KELLY THOMAS + FRANCES	$30,000.00
09/16/2013	32	43	BLUHM CAREY A + DANC	BLUHM CAREY A	Family
09/16/2013	33	03-02	SULLIVAN LOIS LAUGHN	LOIS LAUGHNER REV TRUST 1995	Family
09/18/2013	42	01-01	SANTY JOHN D SR + SH	DRAKE WILLIAM + SANDRA	$45,000.00
09/20/2013	7	02-01	WELLS FARGO BANK	CHAMBERLAIN CRAIG	$79,200.00
09/20/2013	32	17	SEAY IRENE E	PARSONS TIMOTHY	$239,300.00
09/24/2013	42	01-13	GRANT HELEN	JOHNSON ALLEN L	Family
09/27/2013	7	28-05	TERVIN WALLACE + ROB	TEUBEL PETER + DEBORAH	$138,000.00
09/27/2013	10	80	HOLMES H. DAVID	JENGO PETER	$111,000.00
10/01/2013	3	11	TALBOT, RICHARD	JOHN LEVERETT TREAT REV TRU	$119,000.00
10/02/2013	21	22	JONES SUSAN C.	GREELY JOY DUNLAP	$180,000.00
10/02/2013	34	19	UMLOR EDWARD E. + GR	METHE ROBERT + PATRICIA	Forclosure
10/15/2013	4	55-01	WELSH FRANK E + LORE	DEUTSCHE BANK NATIONAL TRUS	$135,000.00
10/18/2013	8	07-01	HOPKINS JANICE	METHE EDWARD	$95,000.00
10/25/2013	6	32-08	MCGUIRK CATHLEEN M	CATHLEEN MCGUIRK REV TRUST	Family
10/29/2013	19	2	FEDERAL HOME LOAN MT	WARNKE BENNY L	$150,000.00
10/29/2013	42	02-50	TAMBOLLEO STEVEN + C	LOCKE GARY + DENISE	$11,500.00
10/30/2013	6	47	RALLS KEVIN E	WHIPPLE JR RICHARD	$83,000.00
10/30/2013	34	9	HOLOMBO, LEE	20 JAFFREY ROAD LLC	$150,100.00
10/31/2013	12	15	MARLO CARTER TRUST	CARTER MARLO	Family
11/04/2013	10	79-03	ALLEY CRAIG	ALLEY CRAIG + MICHELE	Family
11/06/2013	4	75	DAMON JOHN R + BEVER	DAMON HARRY C	Family
11/07/2013	29	4	STEVEN CHRIS + ST ON	ST ONGE LINDSEY	Quitclaim
11/18/2013	28	18-01	SHERMAN STANLEY G &	WILSON SARAH + KRISTEN	$135,000.00
12/02/2013	35	2	GOULD MELROSE A. + K	FEDERAL NATIONAL MTG ASSOC	$55,470.00
12/05/2013	10	4	IBELLE JEAN	HOLMAN FAMILY 2013 TRUST	Family

ASSESSED VALUE BY OWNER							
Owner	Map	Lot	Acres	Land		Buildings	Total
179 NH RT 12 N LLC	15	29	18.900	219,300		1,432,600	1,651,900
20 JAFFREY ROAD LLC	34	9	3.500	91,000		310,200	401,200
487 RT 12 NORTH LLC	41	12-01	6.226	102,700		225,100	327,800
487 RT 12 NORTH LLC	41	16	2.000	45,500		88,900	134,400
ADAMS JEFFREY + BONNIE LEE	42	2-88	0.112	47,300		8,700	56,000
AGRANOWITZ JOEL	21	23-01	0.100	31,600		200	31,800
AGRANOWITZ JOEL	21	26	0.500	30,900		53,500	84,400
AHO ANDRE T	7	19	52.000	2,246	cu	0	2,246
AHO CARY E	11	49	2.000	39,600		100,500	140,100
ALDSWORTH RICHARD A	34	23	2.200	36,000		48,100	84,100
ALDSWORTH WILLIAM J	16	17-01	7.980	137,400		73,800	211,200
ALLEN GEORGE D + DONNA L	6	40-01	2.060	41,600		97,200	138,800
ALLEY CRAIG + MICHELE	10	79-03	5.530	44,700		247,800	292,500
AMERICAN BALD EAGLE INTL INC	15	49	21.000	1,041	cu	0	1,041
ANDERSON ALICE V + ROBERT	7	2-25	0.000	0		19,600	19,600
ANDERSON ANNIE S	4	42	3.000	15,900		0	15,900
ANDERSON DEAN S	15	39	2.000	33,900		105,300	139,200
ANDERSON FAMILY IRROV TRUST	42	01-42	0.098	21,600		11,200	32,800
ANDERSON RAYMOND B + NORMA C	42	01-71	0.179	30,900		19,400	50,300
ANDERSON ROBERT + SUSANNE	7	07-24	0.000	0		21,600	21,600
ANDERSON, KARL	25	08-01	0.000	0		172,400	172,400
ANNE D TWITCHELL REV LIV TR	3	27	84.000	7,849	cu	0	7,849
ANNE D TWITCHELL REV LIV TR	15	47	21.900	2,200	cu	0	2,200
APORTRIA JAMES JOHN	11	17-04	14.250	37,676	cu	153,100	190,776
ARCHAMBAULT MARK	42	01-74	0.096	26,500		19,200	45,700
ARGENT COMMUNICATIONS LLC	99	5	0.000	0		0	0
ARSENAULT FRANCIS + AURORE	7	39	0.700	15,800		17,500	33,300
ASHER CONSTRUCTION LLC	4	43-01	1.000	30,900		0	30,900
ASSOC SPORTSMANS CLUB	2	7	45.000	70,961	cu	154,300	225,261
ASSOC SPORTSMANS CLUB	2	24	26.000	172,788	cu	57,000	229,788
ASSOC SPORTSMANS CLUB	2	26	5.500	246	cu	0	246
ATHANASOPOULAS THEODORE C	2	08-01	8.600	49,200		175,000	224,200
AUBE BRIAN D	4	5	8.000	8,300		0	8,300
AUBE BRIAN D	4	6	9.000	9,300		0	9,300
AUBE BRIAN D	4	17-01	2.000	10,100		22,800	32,900
AUCLAIR LEO A JR + DEANNE M	12	45-01	2.760	33,100		0	33,100
AUCLAIR LEO A JR + DEANNE M	12	45-02	3.850	42,500		122,600	165,100
AUSTIN TIMOTHY A.	15	32	0.300	49,600		83,400	133,000
AVERY FAMILY REV TRUST OF 2000	42	2-95	0.109	22,100		29,600	51,700
AVIV PROPERTIES LLC	42	2-98	0.090	20,200		91,800	112,000

ASSESSED VALUE BY OWNER							
Owner	Map	Lot	Acres	Land		Buildings	Total
AYERS DANIEL J + MARJORIE	10	52	84.000	46,512	cu	20,500	67,012
AYERS DANIEL J + MARJORIE	10	55	17.200	40,291	cu	108,700	148,991
AYOTTE, DENNIS	42	01-70	0.183	26,200		9,700	35,900
BAAB DARRICK M + REBECCA M	10	68-07	3.130	47,100		164,800	211,900
BAAB JAMES + PAULINE H	24	01-01	5.200	145,300		120,300	265,600
BABBITZ DAVID R + MARA GINSBER	16	21	296.000	19,641	cu	0	19,641
BAGLEY BONITA	28	21	0.280	27,800		45,100	72,900
BAILEY DONALD M	11	48	16.000	405	cu	0	405
BAILEY DONALD M	11	48-01	4.000	58,800		205,700	264,500
BAILEY DONALD M	11	56	40.700	38,134	cu	101,000	139,134
BAILEY DONALD M	11	58	25.280	248	cu	0	248
BAILEY DONALD M	15	60-07	27.900	1,249	cu	0	1,249
BAILEY DONALD M	21	37	2.000	37,700		59,000	96,700
BAILEY DONALD M + GAIL S	11	51	1.000	19,100		13,100	32,200
BAKER DANIEL P + ELIZABETH H	7	01-01	9.640	69,700		195,000	264,700
BAKER DANIEL P + ELIZABETH H	7	3	17.200	6,728	cu	0	6,728
BALDINELLI DONALD + CLAIRE	42	1-90	0.120	22,700		16,900	39,600
BALDWIN JAMES + JOYCE	25	12	0.200	123,900		63,500	187,400
BALDWIN JAMES + JOYCE	25	16	0.960	32,500		178,300	210,800
BARBARA SCHECTER REV TRUST	22	9	3.680	114,400		59,700	174,100
BAREFOOT WILLIAM S + GLORIA L	3	31-02	6.400	38,100		108,500	146,600
BARKER JAMES E + CHERYL	21	8	0.200	128,000		57,500	185,500
BARONIAN MICHAEL P + CHERYL A	43	02-18	0.145	24,100		18,100	42,200
BARTELS WAYNE D	25	17	0.400	36,400		102,400	138,800
BARTLETT JONATHAN J + D"ANN	28	17	1.000	38,100		75,000	113,100
BASSETT FAMILY TRUST	36	22	0.200	50,100		48,400	98,500
BASTARACHE, DAVID J + LAURA A	23	8	0.010	20,400		1,300	21,700
BASTARACHE, DAVID J + LAURA A	23	26	0.600	51,600		95,800	147,400
BATEMAN CHRISTOPHER E	17	7	3.270	33,900		31,000	64,900
BATES ROBYN M	6	35	5.850	57,800		161,000	218,800
BATES ROBYN M	22	06-01	2.400	134,800		90,000	224,800
BATISTA MIGUEL A	6	36-01	4.280	45,300		170,600	215,900
BATTISTA CHRISTOPHER	10	68-01	4.550	49,800		146,900	196,700
BAUER ROGER L + BARBARA	14	20	8.000	45,800		7,200	53,000
BAUGHMAN CLYDE + BARBARA W	42	01-60	0.196	26,900		19,700	46,600
BAUGHMAN CLYDE + BARBARA W	42	01-61	0.102	21,800		7,900	29,700
BAXTER VERONICA E	42	01-30	0.171	40,500		27,400	67,900
BAZELY WILLIAM G	28	6	0.850	43,300		77,300	120,600
BAZLEY WILLIAM G	17	05-05	13.260	44,681	cu	100,100	144,781
BAZLEY WILLIAM G	38	3	0.680	285	cu	0	285

ASSESSED VALUE BY OWNER							
Owner	Map	Lot	Acres	Land		Buildings	Total
BEAUREGARD II RICHARD V	16	23	20.500	708	cu	0	708
BEAUREGARD RODERIC E + JUDY E	6	44	5.500	44,800		174,400	219,200
BEAUREGARD RODERIC E + JUDY E	6	45	1.500	23,900		0	23,900
BECKWITH E KENNETH + CAROL R	32	32	0.400	38,100		206,800	244,900
BEEDE CHAD + CINDI	17	7-01	3.200	33,800		190,200	224,000
BEER DIANE P	25	19	0.700	35,200		57,000	92,200
BELLIS ADELIA B	42	2-06	0.119	22,700		17,300	40,000
BEMIS DANIEL R	11	25	1.000	36,200		6,700	42,900
BEMIS DANIEL R	11	27	8.000	2,681	cu	0	2,681
BEMIS DANIEL R	11	28	41.400	39,062	cu	120,200	159,262
BEMIS DANIEL R	30	07-01	20.500	734	cu	0	734
BEMIS DANIEL R + SUSAN K	10	75-01	17.000	37,019	cu	130,600	167,619
BENIK CHRISTOPHER + SUSAN	31	1	5.700	62,900		178,100	241,000
BENINATI THERESA	42	01-36	0.105	21,900		9,400	31,300
BENNETT MARGARET T	42	01-52	0.168	25,300		30,600	55,900
BENNETT SHAUN A + SHERRI	29	16	0.200	28,000		67,100	95,100
BENTO ALISA	33	10	0.590	36,600		53,200	89,800
BEQUAERT LUCIA + FRANK H	32	44	0.700	43,200		234,500	277,700
BERG JOEL + SARAH	15	03-05	5.100	40,100		157,100	197,200
BERG JOEL + SARAH	15	03-09	2.200	3,400		0	3,400
BERG RONALD P + BRENDA L	10	74	22.000	39,098	cu	153,400	192,498
BERUBE NORMAN E + KRISTEN J	28	7	0.600	48,200		140,000	188,200
BESSETTE E ANDRE + CAROL	10	83-05	5.050	42,000		159,500	201,500
BESSETTE ROBERT	8	25	5.100	40,500		107,300	147,800
BEST PETER M + MARGO M	28	13	0.520	29,500		106,300	135,800
BEVILACQUA DIANE	42	02-32	0.134	22,300		16,400	38,700
BILODEAU LETITIA D	4	57-06	2.200	38,000		114,300	152,300
BINDER STEVEN + ELIZABETH	20	13	3.700	42,300		130,700	173,000
BIONELI DEREK + LACAPRIA NICOL	42	02-16	0.128	20,900		13,800	34,700
BISHOP CARL A. ET AL	1	8	87.000	10,239	cu	0	10,239
BLACK FREDERICK A + BEVERLY L	38	2	3.000	98,400		133,700	232,100
BLAIR SHAYNE + CATHERINE	14	34	1.800	37,400		105,400	142,800
BLAIS TRUSTEE, WALTER W	10	65	16.000	37,784	cu	2,000	39,784
BLAKE JOHN A + MARY E	28	30	0.800	36,900		88,900	125,800
BLODGETT JR RICHARD + CHERYL	42	02-62	0.125	23,000		15,900	38,900
BLUHM CAREY A	32	43	0.900	43,100		166,700	209,800
BOATWRIGHT DAVID J + LENNA S	37	4	0.470	99,000		75,000	174,000
BODWELL KIRK W + JUNE G	42	02-64	0.114	22,400		24,200	46,600
BOIS BRUCE R + JANET M	6	40-11	2.310	44,200		94,900	139,100
BOOHER MARTIN + CYNTHIA O	11	8	16.000	31,437	cu	128,300	159,737

ASSESSED VALUE BY OWNER							
Owner	Map	Lot	Acres	Land		Buildings	Total
BORDEN DEBRA	15	09-04	1.130	36,400		129,800	166,200
BORGHESI JAMES V	12	40-01	6.100	45,700		72,800	118,500
BORGHETTI II JOHN F	14	7	103.000	2,498	cu	0	2,498
BORNSTEIN GEOFFREY D	13	04-07	5.400	38,700		88,600	127,300
BORNSTEIN HOWARD	7	07-19	0.000	0		40,400	40,400
BOROWSKI CHARLES R + LAMDUAN	3	26	3.000	33,600		104,800	138,400
BOROWSKI CLAIRE	32	9	0.100	22,600		205,500	228,100
BOSONETTO NICOLAS H + JILL M	9	3	24.500	24,200		3,900	28,100
BOSWORTH ROGER + ELEANOR	34	09-06	0.000	0		27,300	27,300
BOUCHER THOMAS M + SHARON	11	17-02	5.050	53,000		132,700	185,700
BOUDETTE PATRICK + NINA	7	16	0.500	29,300		111,600	140,900
BOUTHOT MICHAEL T	4	47	1.000	38,100		68,300	106,400
BOWERS ROBERT L + PATRICIA A	15	09-02	1.100	36,400		99,900	136,300
BRACKET RICHARD + MARILYN	20	7	1.240	40,500		93,400	133,900
BRACKETT BRUCE A	7	28-13	13.540	36,375	cu	110,200	146,575
BRACKETT CHARLES S	7	07-14	0.000	0		13,500	13,500
BRACKETT DAVID R	7	07-23	0.000	0		32,500	32,500
BRACKETT, RICHARD A	7	28-14	13.076	34,117	cu	96,200	130,317
BRADFORD GREELEY TRUST	21	24	0.200	138,000		35,500	173,500
BRADLEY WALTER H + DONNA M	8	18	5.800	50,500		103,800	154,300
BRAGA, DANIEL	42	02-03	0.128	23,200		18,100	41,300
BRAUGHT JONATHAN + JESSICA	4	57-07	2.000	41,800		123,300	165,100
BREAULT CAROL ANN	17	11-02	25.100	34,783	cu	112,600	147,383
BREEN ANTHONY J + BRENDA A	14	33	1.000	38,100		141,200	179,300
BREEN DENISE	11	36	5.050	42,100		242,700	284,800
BREEN DENISE	11	36-01	0.700	2,800		0	2,800
BREUNIG III JOSEPH + JOYCE	27	15	1.200	36,500		121,500	158,000
BREWER DOROTHY R & KYM DAUPH	42	02-94	0.167	31,500		18,600	50,100
BREWER MICHAEL + ANNE	42	02-61	0.126	23,100		16,100	39,200
BRIGGS LOUISE	7	9	1.300	60	cu	0	60
BRIGGS LOUISE	7	10	11.300	523	cu	0	523
BRIGGS MELONNIE A	7	28-09	5.000	38,100		87,700	125,800
BRITT JASON R + DEBRA A	4	55-10	2.300	40,100		115,700	155,800
BROCKELMAN MARK	32	16	0.430	37,000		114,200	151,200
BROCKELMAN MARK D	12	40-02	6.200	43,700		124,800	168,500
BROCKELMAN MARK D + LAURIE M	7	4	23.000	7,634	cu	0	7,634
BROGDON ALBERT M + MARGARET (	15	19	3.000	60,300		171,900	232,200
BROOKS DAVID I + BARBARA B	21	33	2.500	48,400		168,600	217,000
BROOKS ROBIN + LYNN	22	5	2.000	123,100		66,200	189,300
BROWN II WINTHROP + MAUREEN O	11	45	1.400	34,900		0	34,900

ASSESSED VALUE BY OWNER							
Owner	**Map**	**Lot**	**Acres**	**Land**		**Buildings**	**Total**
BROWN LYNNE K + ROBERT	6	02-03	5.950	35,945	cu	103,400	139,345
BROWN MARJORIE C	15	37	29.000	37,342	cu	206,300	243,642
BROWN MARJORIE C	15	46	8.400	1,055	cu	0	1,055
BROWN ROBERT + LYNNE	6	1	7.700	348	cu	0	348
BROWN WILLIAM L + WENDY A	14	31-02	3.240	41,600		136,700	178,300
BROWN WINTHROP II	11	44	29.500	45,107	cu	233,500	278,607
BROWNE ROBERT	6	03-01	5.300	44,500		104,800	149,300
BRUTTO CHARLES M + JEANNE M	10	38	1.500	35,100		126,700	161,800
BUCHANAN KEITH + RAQUEL	42	01-55	0.183	26,200		14,800	41,000
BUDD EDWIN J + NANCY	35	32	0.400	68,100		44,000	112,100
BULLOCK BENJAMIN + FRANCES	12	8	3.600	5,800		0	5,800
BULLOCK BENJAMIN L + FRANCES B	12	9	7.000	106	cu	0	106
BULLOCK BENJAMIN L + FRANCES B	12	10	8.000	39,249	cu	125,300	164,549
BULLOCK GORDON I	2	30	1.500	37,000		78,300	115,300
BULLOCK, RICHARD B	16	3	100.000	79,520	cu	45,300	124,820
BULLOCK, RICHARD B	16	13	16.500	590	cu	0	590
BUMBARGER ESTELE ELIZABETH	42	01-76	0.201	53,400		20,100	73,500
BUMBARGER ESTELLE E	42	01-04	0.114	22,400		23,000	45,400
BUONOMANO MATTHEW + MICHELL	15	5	8.400	73,800		383,300	457,100
BURBANK MELISSA	7	07-47	0.000	0		21,600	21,600
BURGESS APRIL	6	02-01	2.000	39,700		108,500	148,200
BURKE ALAN + SHARON	17	9	4.000	42,700		131,900	174,600
BURKE KATHLEEN KENNEDY	11	40-01	8.000	67,200		176,600	243,800
BURKE SEAN C	32	59	0.210	39,800		141,800	181,600
BURNETT JOHN + DIANE	25	1-J	0.000	0		50,500	50,500
BURNHAM FRANKLIN L + DEBORAH	28	37	0.500	36,000		150,300	186,300
BURNS KEVIN	6	31-02	8.600	45,200		111,800	157,000
BUSSIERE/BRUNEAU FAMILY TRUST	4	55-09	7.970	48,700		157,000	205,700
BUTLER WILLIAM D EDMUND BUTLE	20	8	2.200	134,200		68,500	202,700
CADY GLORIA E + DOUGLAS F	2	16	1.000	24,100		8,500	32,600
CALANDRA ENTERPRISE LLC	4	55-06	10.000	81,000		95,100	176,100
CALANDRA FAMILY REV TRUST	12	07-02	33.500	68,594	cu	204,600	273,194
CALORIO-TASHA ALYSSA + ANDREW	35	19	0.700	68,500		61,700	130,200
CAMDEN JEAN + MARCIA	11	43	8.000	55,700		166,600	222,300
CAMMARATA ROCCO G	42	01-14	0.108	22,100		16,800	38,900
CAMP STEPHEN P & DEBORAH	11	30-01	20.000	85,163	cu	192,100	277,263
CAMPBELL R.W.J. + LILLIAN I	16	14	2.500	10,300		0	10,300
CAOUETTE ANDRE J + SUSAN	29	5	0.200	28,000		69,800	97,800
CAPASSO JOSEPH A + ELEANOR M	16	24	33.000	1,321	cu	0	1,321
CAR GUYZ AUTO RECYCLERS LLC	8	20	40.000	86,955	cu	194,900	281,855

ASSESSED VALUE BY OWNER							
Owner	**Map**	**Lot**	**Acres**	**Land**		**Buildings**	**Total**
CARACAPPA LON	24	03-03	2.100	36,000		144,300	180,300
CARLSON RITA L	13	04-02	7.200	41,200		88,000	129,200
CARLTON DEVLIN + KATHERINE	35	39	5.600	56,400		148,900	205,300
CARNEY NANCY	29	1	2.500	42,600		109,000	151,600
CARPENTER JAMES R + MARY-KATE	41	5	1.200	40,200		64,700	104,900
CARRIER ROBERT A.	29	15	0.400	31,800		19,700	51,500
CARROLL COLEEN	9	17	3.000	43,400		176,400	219,800
CARROLL JR CHARLES E	6	22	17.600	58,700		74,800	133,500
CARTER GREGG	28	19	1.370	38,600		74,500	113,100
CARTER MARLO	12	15	1.500	38,900		106,900	145,800
CARTER RICHARD H + CAROL E	12	41-04	6.700	44,400		109,100	153,500
CARUSO, DAVID A	42	02-71	0.134	38,500		32,500	71,000
CARUSO, DAVID A	42	02-72	0.133	38,400		20,600	59,000
CASASANTO RICHARD J + JUDITH	42	01-38	0.090	20,200		14,100	34,300
CASHMAN DANIEL F + SUZANNE B	38	11	8.300	139,400		153,400	292,800
CASSELY PETER M + NANCY D	42	01-92	0.110	22,200		23,500	45,700
CASTLES G RICHARD + JEAN G	14	15	91.000	48,750	cu	93,300	142,050
CATES FAMILY REV TRUST	31	5	0.610	48,900		269,300	318,200
CATHLEEN MCGUIRK REV TRUST	6	32-08	5.200	42,300		64,600	106,900
CAYEA KIM A	28	16-03	3.500	43,700		130,300	174,000
CCCP, LLC	34	26	0.920	60,000		131,700	191,700
CEBULA FRANCIS	42	01-91	0.112	22,300		18,200	40,500
CERIELLO PATRICK	34	09-12	0.000	0		11,500	11,500
CESAITIS JEFFREY + JENNIFER	10	68-02	2.810	46,700		150,700	197,400
CHABOT STEVEN + PAMELA	2	10-02	9.790	40,969	cu	135,900	176,869
CHAMBERLAIN CRAIG	4	18	91.000	1,920	cu	0	1,920
CHAMBERLAIN CRAIG	4	39	7.500	347	cu	0	347
CHAMBERLAIN CRAIG	7	02-01	2.000	32,200		91,200	123,400
CHAMBERLAIN CRAIG W	14	24	7.000	7,300		0	7,300
CHAMBERLAIN GERALDINE	28	12	0.300	32,700		107,400	140,100
CHAN TOM W + ROSA C	42	01-31	0.193	31,700		21,000	52,700
CHANDLER BRUCE	34	09-13	0.000	0		20,100	20,100
CHAPMAN BARRY G + REBECCA A	8	07-03	3.090	39,200		129,100	168,300
CHARLES D TOUSLEY REV TRUST	25	3	1.070	154,400		70,400	224,800
CHARLES KIRISTY REV TRUST 2012	8	45-02	2.000	37,700		111,600	149,300
CHARLES TROCCIA SR REV TRUST	32	60	12.000	49,813	cu	232,400	282,213
CHARLOTTE B SANDERSON TRUST	23	23	0.300	129,800		113,700	243,500
CHASE BETTY L	8	26-02	4.100	42,800		28,000	70,800
CHASE BARBARA E.	11	66	3.000	37,200		400	37,600
CHASE JOHN + JAMIE	27	5	0.760	30,200		84,600	114,800

ASSESSED VALUE BY OWNER

Owner	Map	Lot	Acres	Land		Buildings	Total
CHASE JR. HOWARD E. + LAURA M	8	38	7.800	59,600		151,900	211,500
CHASE K MICHAEL + KATHLEEN DEV	36	17	0.200	2,900		0	2,900
CHASE KENNETH M + KATHLEEN	36	15	0.360	7,700		0	7,700
CHASE KENNETH M + KATHLEEN	36	18	2.000	19,000		0	19,000
CHASE MICHAEL + KATHLEEN	16	9	66.000	3,485	cu	0	3,485
CHASE MICHAEL + KATHLEEN	16	10	2.500	37	cu	0	37
CHASE MICHAEL + KATHLEEN	16	11	7.000	104	cu	0	104
CHASE MICHAEL + KATHLEEN	16	12	42.000	1,239	cu	0	1,239
CHASE MICHAEL K + KATHLEEN DEV	36	16	0.250	7,300		0	7,300
CHASE RONALD L	4	36	4.000	1,100		0	1,100
CHASE RONALD L	8	27-01	16.635	44,652	cu	35,300	79,952
CHASE, RONALD	8	26-03	11.684	36,678	cu	9,500	46,178
CHESHIRE LANDMAN, LLC	15	35	0.700	31,600		24,600	56,200
CHI XIAOQING	10	67	102.000	47,029	cu	146,900	193,929
CHICOINE ROBERT + LISA BROWN	42	01-78	0.374	28,700		8,600	37,300
CHONG PETER YUNMO + SUNNY	15	60-03	5.010	63,500		115,400	178,900
CHRISTENSEN DIANE	7	29	1.500	35,000		167,800	202,800
CHRISTIE ALAN P.	43	02-102	0.145	24,100		20,500	44,600
CHRISTOPHER STEPHEN P + BRENDA	42	02-81	0.129	33,200		11,600	44,800
CIACCIO EDWARD & ROBIN M	39	03-04	3.000	45,300		121,000	166,300
CICCALONE DAVID A	8	49	25.000	56,300		224,300	280,600
CILIBERTO FRED A + VIRGINIA M	42	02-82	0.143	29,000		18,900	47,900
CINQUE DOUGLAS V + DEBORAH	15	07-02	1.000	44,100		81,600	125,700
CLARK DIANE	34	09-07	0.000	0		23,600	23,600
CLASS DONALD C	4	61	0.689	37,000		74,000	111,000
CLEVELAND A. BRUCE	13	11	46.000	79,100		0	79,100
CLEVELAND A. BRUCE	14	3	31.000	71,200		0	71,200
CLOUTIER DAVID J	10	60	1.800	43,300		105,900	149,200
CLUKEY ANDREW D	3	28-03	7.600	34,845	cu	108,900	143,745
CLUKEY ANDREW D	3	28-04	5.000	844	cu	0	844
COBURN GENE F + SANDRA D	8	36	2.200	43,500		70,700	114,200
COCCI MELISSA	35	3	0.500	52,500		114,900	167,400
COCCI MELISSA	35	05-01	0.600	7,700		0	7,700
COGLIANDRO ANTHONY (ET AL)	42	01-27	0.092	21,400		15,000	36,400
COLBURN BRUCE S. + ELLEN	3	23	3.200	35,500		92,500	128,000
COLBY HENRY	34	09-04	0.000	0		25,400	25,400
COLBY HENRY C + MAUREEN	34	09-01	0.000	0		24,400	24,400
COLELLA STEVEN T. + JANE M.	42	02-68	0.104	21,900		19,100	41,000
COLELLA STEVEN T. + JANE M.	42	02-100	0.092	21,400		17,200	38,600
COLL DAVID L	12	32-03	39.300	89,386	cu	312,500	401,886

ASSESSED VALUE BY OWNER							
Owner	Map	Lot	Acres	Land		Buildings	Total
COLLINS GARY+ KELLY A CANAVAN	42	01-09	0.114	22,400		9,200	31,600
COLLINS JOHN F	42	02-92	0.106	32,000		13,200	45,200
COLLINS LIVING TRUST	42	02-49	0.133	23,400		17,200	40,600
COLLINS ROBERT + CATHERINE	13	4	22.400	39,696	cu	81,800	121,496
COLLINS STEPHEN H + HELEN P	32	53	0.330	41,600		200,400	242,000
COLUMBO HELEN M	10	30	6.000	39,200		13,300	52,500
COLUMBO HELEN M	10	31	4.000	31,200		106,300	137,500
COLWILL ARTHUR	42	01-93	0.120	20,800		15,200	36,000
CONNORS JAMES E. ERLI CHEN	11	17-03	11.260	61,763	cu	158,700	220,463
CONNORS SUZANNE	42	02-30	0.129	20,900		16,300	37,200
CONWAY KEITH A	6	15	1.000	38,100		59,200	97,300
COOKMAN TIMOTHY ET AL	10	29	44.500	1,593	cu	0	1,593
COPPO ANN MARIE	6	40-14	3.020	47,700		119,200	166,900
CORDEIRO BRIAN A	16	16-01	3.630	36,200		71,800	108,000
CORNWELL ROBERT J. + DIANE M.	12	45-08	3.950	40,500		124,600	165,100
CORRETTE ROBERT J. + LOUISE D	11	18	5.000	40,800		0	40,800
CORRETTE ROBERT J. + LOUISE D	11	19	1.800	39,300		75,400	114,700
CORRETTE ROBERT J. + LOUISE D	11	21	5.000	50,300		0	50,300
CORRETTE ROBERT J. + LOUISE D	11	22	17.000	609	cu	0	609
CORRETTE ROBERT J. + LOUISE D	11	47	3.600	800		0	800
COTE FRANCIS M	4	14	9.500	5,900		0	5,900
COTE FRANCIS M	4	15	13.500	13,100		0	13,100
COTE FRANCIS M	4	16	15.000	13,900		0	13,900
COTE FRANCIS M	4	17	30.500	22,300		0	22,300
COUNTRY ROAD REALTY TRUST	4	3	100.000	21,817	cu	0	21,817
COURTEMANCHE ROBERT + GLENN.	7	07-07	0.000	0		15,600	15,600
COURTEMANCHE ROBERT H JR	7	07-10	0.000	0		26,700	26,700
COX DAVID P + SUSAN L	42	02-33	0.104	20,800		36,200	57,000
CRAIG JOHN E.F. + KAREN M.	32	31	0.700	45,900		186,300	232,200
CRAIG JOHN E.F. + KAREN M.	32	34	0.200	2,600		0	2,600
CRAIG JOHN EF + KAREN M	31	9	1.000	41,900		161,600	203,500
CRAIG, JOHN E F	33	19	0.790	44,200		103,400	147,600
CRAMER ANN F	29	7	0.400	33,400		81,100	114,500
CRAWFORD ROBERT C.	20	4	1.300	31,300		0	31,300
CREMMINS WILLIAM J JR	42	02-53	0.137	23,700		14,600	38,300
CRIDER LAURIE	31	15	0.570	40,500		105,900	146,400
CRISCUOLO VINCENT P. + MARILYN	37	14	0.250	48,200		0	48,200
CROSBY GEORGE	26	01-01	2.000	35,700		126,200	161,900
CROTEAU GREGOIRE A	7	07-46	0.000	0		44,900	44,900
CROTEAU LAWRENCE A + KATHY A	27	14	0.500	36,100		117,300	153,400

ASSESSED VALUE BY OWNER							
Owner	Map	Lot	Acres	Land		Buildings	Total
CROUSE TERENCE D	4	57-09	2.340	40,200		74,700	114,900
CROWE GEORGE J.+ ROBIN L.	14	38	15.000	38,832	cu	124,200	163,032
CROWLEY FRANCIS J + DOROTHEA	33	20	0.850	44,800		154,600	199,400
CROWLEY KELLY A	42	01-17	0.109	22,100		14,800	36,900
CUOMO GENE E	7	02-02	18.000	34,844	cu	90,600	125,444
CURTIN MARK A. + SUSAN L.	10	46	15.000	48,199	cu	123,400	171,599
CURTIS GARRETT L + SHANTELL R	11	13-02	5.200	40,030	cu	72,000	112,030
CURTIS HAMILTON REV TRUST 2010	15	20	5.500	46,600		198,800	245,400
CURTIS ROLAND A JR + GEORGE G	6	26	2.000	39,700		85,500	125,200
CURTIS ROLAND A JR ET AL	6	25	0.300	33,100		6,300	39,400
CYR FAMILY LP	8	11	51.400	40,549	cu	0	40,549
CZEKALSKI ADAM M + JESSIE K	4	71	0.700	17,600		11,700	29,300
CZEKALSKI ADAM M + JESSIE K	4	72	1.000	40,100		92,300	132,400
D VOLPE REAL ESTATE SER+ GRIFF	2	5	111.000	4,115	cu	0	4,115
DAHLGREN JACK + RUTH	11	65-01	3.300	43,800		129,000	172,800
DAIGLE JOHN F + LINDA	24	3	0.200	133,900		122,800	256,700
DAMON BERNICE R	4	78	0.400	36,400		155,900	192,300
DAMON BRIAN K	4	34	9.000	482	cu	0	482
DAMON BRIAN K	4	77	19.400	47,586	cu	178,600	226,186
DAMON BRIAN K	8	41	59.000	2,041	cu	0	2,041
DAMON BRIAN K + LISA	4	74	30.500	72,680	cu	83,500	156,180
DAMON HARRY C	4	37	8.700	86	cu	0	86
DAMON HARRY C	4	69	0.500	38,000		83,500	121,500
DAMON HARRY C	4	75	5.800	54,800		192,300	247,100
DAMON JOHN R	4	20	4.000	39	cu	0	39
DAMON JOHN R	4	21	58.000	1,116	cu	0	1,116
DAMON JOHN R	4	26	7.200	267	cu	0	267
DAMON JOHN R	4	27	15.700	155	cu	0	155
DAMON JOHN R	4	35	13.000	128	cu	0	128
DAMON JOHN R	4	38	38.500	59,856	cu	0	59,856
DAMON JOHN R	4	38-01	0.430	1,500		0	1,500
DANIELS MARK + DEBRA L	15	03-04	5.400	42,600		74,500	117,100
DARIS JAMES G	10	24	3.300	31,800		150,000	181,800
DAUB NANCY	7	07-48	0.000	0		36,700	36,700
DAVID JARVIS HEIRS	11	05-02	5.110	28,300		0	28,300
DAVID W. GARLAND TRUST	12	54	12.290	924	cu	0	924
DAVINI JULIE A	24	03-06	2.020	39,700		91,000	130,700
DAVIS CHERYL	3	31-04	6.300	40,600		14,500	55,100
DAVIS CHERYL M	3	35	5.500	39,000		29,400	68,400
DAVIS ROGER + COLLEEN BOUDREA	10	33-01	2.000	39,700		113,900	153,600

ASSESSED VALUE BY OWNER							
Owner	Map	Lot	Acres	Land		Buildings	Total
DAVIS WILLIAM C	10	12	75.200	2,693	cu	0	2,693
DAVIS WILLIAM C	10	13	6.500	66,700		201,400	268,100
DAVIS WILLIAM R. + DONNA M	42	02-12	0.234	27,700		15,300	43,000
DEARDEN JOSEPH H JR + ANGELA	7	35	7.000	55,100		78,500	133,600
DEBARGE CARLEEN	15	56	1.400	38,700		92,200	130,900
DEBLIEU KENNETH A. + MARTHA	24	08-01	0.500	109,200		100,400	209,600
DECAROLIS CLAUDE R + M RILEY	3	29-01	5.510	40,700		154,700	195,400
DECATUR BRADLEY	11	29-04	2.949	37,200		0	37,200
DECATUR THOMAS B.	11	29-02	31.384	542	cu	0	542
DECATUR THOMAS B. + LUCILLE A	11	29-03	26.778	1,241	cu	0	1,241
DECATUR THOMAS B. + LUCILLE A	11	29-05	11.775	37,200	cu	175,500	212,700
DECATUR, SARA	11	29-06	5.027	34,500		0	34,500
DECKER HOWARD E + ELEANOR M	6	13-01	1.300	38,600		30,200	68,800
DEFRONZO JOHN J. + DEBRA A.	42	02-51	0.137	23,700		16,600	40,300
DEGRANDPRE STEPHEN C	35	22	0.290	33,100		56,800	89,900
DEGRANDPRE STEPHEN C	35	23	0.270	2,400		0	2,400
DEHART III LEONARD + BARBARA	13	04-08	5.400	38,700		95,100	133,800
DELANEY JOANNE M.	14	36	3.600	42,100		64,000	106,100
DELONGCHAMP ROGER D. + MARILY	18	2	15.310	47,188	cu	126,600	173,788
DELONGCHAMP ROGER D. + MARILY	18	02-01	15.340	662	cu	0	662
DEMOND REBECCA	2	12-02	5.230	33,000		29,900	62,900
DEMONT MARCIA I. + GARY R.	42	01-63	0.126	21,900		16,000	37,900
DEROSE BARBARA + J. CIRILLO	7	07-32	0.000	0		39,700	39,700
DEROSIER, JOAN M	15	06-13	1.560	45,200		259,300	304,500
DERY EDWARD J + JEANNE K + PET	15	43	64.200	2,773	cu	0	2,773
DERY EDWARD J JEANNE K	15	41	18.000	33,223	cu	134,500	167,723
DESCHENES RAYMOND + TERRI	7	07-27	0.000	0		41,400	41,400
DESMOND WALTER F. + NANCY L.	12	2	116.000	77,494	cu	14,800	92,294
DESPRES JAMES + GLORIA J.	11	65-02	22.500	62,400		141,600	204,000
DEUTSCHE BANK NATIONAL TRUST	4	55-01	1.800	39,400		84,100	123,500
DEVLIN MICHAEL + DONNA	12	40-05	5.002	40,100		93,000	133,100
DEVLIN MICHAEL + DONNA	12	46	48.750	31,162	cu	0	31,162
DEVLIN ROBERT A	10	01-02	3.030	45,300		70,000	115,300
DEYO GARY A. + JUDITH A.	25	01-D	0.000	0		38,500	38,500
DEYO PATRICK + LUANNE	25	01-C	0.000	0		30,800	30,800
DICEGLIE DONNA	42	02-13	0.145	24,100		11,000	35,100
DICK SHARON G	26	1	21.400	27,701	cu	27,600	55,301
DICKINSON THELMA J ESTATE OF	4	40	1.400	29,700		1,100	30,800
DICKINSON, JACOB S	10	1	3.010	45,300		112,300	157,600
DION NORMAND A + JOAN R	38	10	9.500	147,500		47,200	194,700

ASSESSED VALUE BY OWNER

Owner	Map	Lot	Acres	Land		Buildings	Total
DIX BRIAN E	15	07-01	2.200	50,800		138,500	189,300
DJ FOSTERBERG LLC	12	13	8.400	67,600		8,800	76,400
DOERPHOLZ BRIAN K	2	11-01	14.200	27,630	cu	132,400	160,030
DOMINGUE GREGORY L	40	6	2.000	48,200		162,600	210,800
DONLON DAVID P. + TAMMY L.	10	16-07	25.660	36,852	cu	110,300	147,152
DONNELLY RAYMOND + BRENDA LE	27	13	0.680	35,100		52,300	87,400
DOODY, SR DONALD J + JOYCE H	42	01-86	0.135	23,600		21,300	44,900
DOTY EDNA A.	20	14	0.900	38,300		119,800	158,100
DOW JOHN E. + MARY H.	14	06-01	28.900	63,500		0	63,500
DOYLE TRUST THERESA A.	12	18	0.750	33,500		51,900	85,400
DOYLE CRAIG + MICHELLE	42	02-65	0.114	21,300		14,400	35,700
DOYLE RENE + MELANIE	6	27	0.100	16,100		50,100	66,200
DRAKE WILLIAM + SANDRA	42	01-01	0.121	22,800		20,200	43,000
DRAKE WILLIAM L + SANDRA N	42	01-21	0.058	20,100		9,700	29,800
DRAPER DEAN C. + ELAINE	12	40-03	6.500	44,100		82,600	126,700
DRESSER BARBARA S.	21	17	0.600	124,000		32,400	156,400
DRESSER BARBARA S.	21	18	0.700	30,000		0	30,000
DREW JOSEPH & MICHELLE D	12	45-07	3.040	39,200		177,500	216,700
DREW MATTHEW R + CATHERINE KI	15	60-01	2.700	71,500		262,800	334,300
DROTOS ASTRID + JOHN	12	43	18.000	10,369	cu	4,600	14,969
DRUDI GARY W + KIMBERLY	8	48	10.200	59,600		98,800	158,400
DRUGG JEANNE F.	21	19	0.410	134,400		172,100	306,500
DUBICKI KEVIN H & KAREN M	33	16	1.200	48,300		258,300	306,600
DUBINSKI TED + BARBARA DUBINSK	32	39	0.370	42,000		156,700	198,700
DUBOIS BERNARD + LORRAINE F	15	59	4.000	44,300		93,500	137,800
DUBOIS LORRAINE	11	50	0.460	33,900		123,300	157,200
DUFFY DAVID	4	32	0.950	36,000		118,700	154,700
DUFFY LINDA	4	72-01	0.800	37,500		73,200	110,700
DUFFY LINDA L	4	33	0.700	38,900		120,900	159,800
DUFFY RONALD W + JANICE E	4	53	4.700	43,700		152,700	196,400
DUMAIS GERALD L + DONNA E	16	19	16.500	46,100		0	46,100
DUMAIS JEFFREY + DONOVAN JULE	42	01-64	0.109	21,000		16,300	37,300
DUMONT JOHN + BARBARA	22	10	5.200	151,700		148,100	299,800
DUNCHUS DARLENE MAE	4	60-01	0.500	36,100		150,300	186,400
DUNCHUS NANCY N	4	60	5.000	46,200		176,600	222,800
DUNHAM JAMES R. + SANDRA J.	28	16-05	6.600	44,300		112,200	156,500
DUNHAM SHIRLEY D.	15	48	2.000	35,700		138,900	174,600
DUNHAM WAYNE R + LINDA M	6	24	1.000	36,200		81,600	117,800
DUNN EDWARD M. + JEAN A.	35	33	0.600	79,700		55,700	135,400
DUNTON DOUGLAS + EDNA	8	21	15.000	69,800		82,000	151,800

ASSESSED VALUE BY OWNER							
Owner	Map	Lot	Acres	Land		Buildings	Total
DUNTON GARY	30	9	1.500	33,300		85,900	119,200
DUNTON JAMES ALLAN + LISA J	27	3	0.200	25,200		125,800	151,000
DUNTON JAMES ALLAN + LISA J	27	9	0.400	23,100		0	23,100
DUNTON JAMES N + DORA J	8	23	0.200	25,200		12,100	37,300
DUNTON KENNETH + NORMA L.	28	26	0.040	800		0	800
DUNTON KENNETH + NORMA L.	28	27	0.800	38,900		148,600	187,500
DUNTON MARK R. + SARAH M.	12	45-03	2.760	36,900		51,000	87,900
DUNTON ROBERT W + MAROLYN W	27	1	0.600	33,300		86,200	119,500
DUNTON ROBERT W + MAROLYN W	27	24	2.000	34,000		2,200	36,200
DUNTON SCOTT T	6	16	2.200	40,000		77,000	117,000
DUNTON STANFORD T + JUNE	8	32	0.500	67	cu	0	67
DUNTON STANFORD T + JUNE	8	33	33.000	46,130	cu	70,400	116,530
DUPAUL JAMES E. + TERRY L.	3	07-01	7.490	45,300		0	45,300
DUPAUL JAMES E. + TERRY L.	3	07-02	2.200	34,200		133,900	168,100
DUZ EWA	18	01-01	14.850	83,320	cu	35,500	118,820
DUZ EWA	18	01-02	125.000	5,793	cu	0	5,793
DUZ EWA	18	16	8.400	5,700		0	5,700
DWINELL RICHARD J.	2	06-01	11.867	440	cu	0	440
DWINELL RICHARD J.	2	06-02	2.779	128	cu	0	128
DWINELL RICHARD J.	2	06-03	2.782	129	cu	0	129
DWINELL RICHARD J.	8	34	4.400	48,500		112,100	160,600
DWINELL RICHARD J.	8	35	0.700	69,400		126,100	195,500
DWINELL RICHARD J.	21	6	0.100	117,900		82,200	200,100
DWYER, BRIAN A + MICHELLE M	42	02-83	0.179	35,900		16,000	51,900
DYCKMAN DENNIS V. + JULIA Y.	12	47	37.000	34,200		0	34,200
DYKENS JOHN P + ELAINE M	42	02-99	0.116	22,500		20,200	42,700
EAGLE HAVEN INC	10	83-02	6.300	282	cu	0	282
EAGLE HAVEN INC	10	83-03	6.890	308	cu	0	308
EAGLE HAVEN INC	10	83-04	5.320	238	cu	0	238
EARLEY STEPHEN	35	26	0.540	65,200		34,200	99,400
EARLEY THOMAS J.	18	25	12.000	14,200		0	14,200
EAST LAKE RD REAL EST TRUST	21	7	0.100	117,000		49,100	166,100
EATON JR RALPH + SUZANNE	42	02-96	0.137	23,700		28,700	52,400
EDDINGS CURTIS	42	01-22	0.055	20,000		11,600	31,600
EDRY ROBERT A + LAURA-GENE	7	24	198.000	7,246	cu	0	7,246
EDWARD MURRAY TRUST	35	21	0.300	33,300		51,000	84,300
EDWARDS C DOUGLAS + DEBORAH	9	15	8.160	45,000		139,700	184,700
EDWARDS CAROLYN D.	32	23	0.380	39,900		125,300	165,200
EDWARDS WILLIAM + PATRICIA	42	02-76	0.130	32,100		18,700	50,800
EIGENTUM NH LLS	7	26	2.000	55,700		0	55,700

ASSESSED VALUE BY OWNER							
Owner	Map	Lot	Acres	Land		Buildings	Total
EIGENTUM NH LLS	11	64	62.000	1,705	cu	0	1,705
ELAINE BIEBER REV TRUST 2007	39	03-02	7.810	137,100		244,900	382,000
ELEANOR J ROGERS 2008 TRUST	32	14	4.200	10,200		0	10,200
ELEANOR J ROGERS 2008 TRUST	32	22	0.850	47,200		120,700	167,900
ELIZABETH B DEARANI REVOC TRUS	32	58	0.280	39,000		242,500	281,500
ELIZABETH GALLUP MILLER REV TR	31	14	2.750	49,100		98,200	147,300
ELIZABETH GALLUP MILLER REV TR	31	17	2.000	38,100		0	38,100
ELKINS TIMOTHY ET AL	4	23	9.800	33,551	cu	135,400	168,951
ELKINSTIMOTHY+ WENDY OBRIEN	4	22	51.000	1,316	cu	0	1,316
ELLIOT JEFFREY + JODY	17	6	4.500	41,100		151,000	192,100
ELLIS DAVID B + BEVERLY B	6	14	1.000	38,100		36,600	74,700
ELLISON DAVID W. + DEBORAH L	11	38-01	5.580	55,600		264,800	320,400
ELLNOR CLINTON EDWARD + KAMA	6	40-04	2.090	43,800		140,400	184,200
EMELO, DEAN	13	05-02	10.000	37,400		0	37,400
EMERALD KAREN	8	44	7.000	60,800		47,400	108,200
ENGEL GEORGEW + BARBARA	6	40-15	2.620	44,700		177,300	222,000
ENGLANDER IRVIN S	26	01-04	2.400	70,600		49,900	120,500
ENTWISTLE ERIK + ANNE	10	20	53.900	42,523	cu	264,700	307,223
ENTWISTLE ERIK + ANNE	10	22	19.700	882	cu	0	882
ERCOLINI JOHN P	28	14	0.560	33,000		80,000	113,000
ERNEST+JUDITH CHAMPNEY REV TR	34	09-11	0.000	0		20,700	20,700
ERNST TRUSTEE, JOHN M	6	31	12.110	43,320	cu	151,100	194,420
ERVIN KENNETH + ELIZABETH	20	2	2.200	40,000		192,600	232,600
ESPER EDWARD R + SHARON M	32	25	0.800	48,500		144,100	192,600
ETAG PROPERTY HOLDINGS INC	34	1	1.000	60,000		246,000	306,000
EVERS GREGORY + JESSICA	42	02-60	0.123	22,900		19,100	42,000
EXEL SILAS R & THEBODEAU AMANI	30	2	1.000	40,100		106,600	146,700
EXEL SILAS R + AMANDA J	3	31-05	6.200	38,100		0	38,100
EYLES ALFRED R + PATRICIA M	42	01-24	0.109	22,100		22,500	44,600
FAIRPOINT COMMUNICATONS INC	99	4	0.000	0		930,500	930,500
FAITH TRUEAX REV TRUST	32	6	0.700	45,500		120,600	166,100
FALLON JAMES + SUZANNE PESA	21	36-03	6.120	43,600		0	43,600
FAMOSI DANIEL +NEWCOMB PATRIC	42	01-23	0.085	21,100		11,300	32,400
FARIA LAURA + JEREMY THORP	7	2	5.000	40,000		132,100	172,100
FARRAND ZACHARY + MONIQUE	8	55	9.500	61,900		214,900	276,800
FAULKNER CLIFFORD + STEPHANIE	6	43-01	3.000	35,300		78,700	114,000
FAULKNER JR JASON + DIANE	11	30-04	5.020	42,000		135,000	177,000
FAVART EDWARD	26	7	0.300	73,900		29,400	103,300
FAVART EDWARD	26	12	0.890	10,200		0	10,200
FAVART EDWARD	26	13	0.340	8,600		0	8,600

ASSESSED VALUE BY OWNER							
Owner	Map	Lot	Acres	Land		Buildings	Total
FAVART EDWARD	26	14	0.100	5,300		0	5,300
FAVART EDWARD	26	15	0.330	9,500		0	9,500
FAVART EDWARD E	26	8	0.450	22,900		0	22,900
FAVART EDWARD E	26	10	3.420	84,100		1,500	85,600
FAVREAU DEBBIE L	10	41	50.000	46,877	cu	168,700	215,577
FAVREAU DEBBIE L	10	42	5.800	142	cu	0	142
FAVREAU ROBERT J. + MARILYN	10	50	7.000	55,600		177,000	232,600
FAVREAU ROBERT J. + MARILYN	10	51	1.000	4,000		0	4,000
FEDERAL NATIONAL MTG ASSOC	35	2	0.400	51,100		52,900	104,000
FEDIER JR. JOHN J	12	29	71.500	38,930	cu	47,400	86,330
FELDMAN BERNARD S.	25	8	1.200	118,100		280,300	398,400
FERRACAMO JERRY L + KATHLEEN	15	09-01	1.700	39,100		144,300	183,400
FERSCHKE JULES J + CAROL P	8	45-01	1.800	41,400		113,900	155,300
FERSCHKE JULES J + CAROLE P	8	42	1.000	13,000		0	13,000
FILIPI ARNIE C	10	68-09	25.230	0		0	0
FILIPI CONTRACTING, LLC	15	06-12	47.520	46,135	cu	0	46,135
FILIPI CONTRACTING, LLC	15	06-14	7.400	45,000		0	45,000
FILIPI CONTRACTING, LLC	15	06-15	1.300	40,300		0	40,300
FILIPI ELIAS + RACHELL	10	68-05	6.700	49,400		266,400	315,800
FILIPI STEVEN + CHRISTIANNE	15	14-03	5.520	596	cu	0	596
FILIPI STEVEN G + CHRISTIANNE	15	14-02	18.160	94,948	cu	262,300	357,248
FILZ JR CARL W + MYLYN T	10	15-03	14.500	34,883	cu	4,700	39,583
FILZ JR CARL W + MYLYN T	10	16-03	2.000	90	cu	0	90
FINSETH BARBARA JEAN	42	01-43	0.109	10,500		3,000	13,500
FIRE,RESCUE+EMS ASSOC OF FITZW	29	18	0.800	38,900		54,900	93,800
FISH KEVIN D + JENNIFER RICHAR	15	60-02	15.110	34,852	cu	70,200	105,052
FISH-BROWN LINDA	1	1	15.000	1,459	cu	0	1,459
FISHER BARBARA A. + STEVEN	12	41-08	2.100	36,000		184,100	220,100
FISHER STEVEN J + BARBARA A	12	41	8.250	46,600		79,800	126,400
FISHER VICTORIA M.	12	57	51.000	43,043	cu	140,900	183,943
FISHER VICTORIA M.	12	59	37.600	7,911	cu	0	7,911
FITZGERALD RONALD + BARBARA	34	5	1.300	42,400		114,000	156,400
FITZPATRICK JANE M.	33	22	0.300	35,900		94,300	130,200
FITZWILLIAM COMMUNITY CHURCH	32	57	1.000	48,100		371,500	419,600
FITZWILLIAM GREEN LLC	15	53-03	38.300	1,728	cu	0	1,728
FITZWILLIAM GREEN LLC	15	53-04	142.700	6,400	cu	0	6,400
FITZWILLIAM GREEN LLC	32	38	0.460	44,500		209,100	253,600
FITZWILLIAM HISTORICAL SOCIETY	32	10	0.200	37,200		257,000	294,200
FITZWILLIAM JOHN H.	32	7	0.800	47,300		388,700	436,000
FITZWILLIAM JOHN H.	32	8	0.200	35,300		176,100	211,400

ASSESSED VALUE BY OWNER							
Owner	**Map**	**Lot**	**Acres**	**Land**		**Buildings**	**Total**
FITZWILLIAM REALTY TRUST	4	79-01	5.580	68,700		238,000	306,700
FITZWILLIAM REALTY TRUST	37	19	0.280	68,000		46,200	114,200
FITZWILLIAM SCHOOLHOUSE LLC	34	6	1.000	48,800		112,300	161,100
FITZWILLIAM SWIM CLUB INC.	23	16	0.400	134,600		19,400	154,000
FLAHERTY JANICE	14	31-01	2.940	31,600		0	31,600
FLANDERS MARY	7	07-03	0.000	0		21,000	21,000
FLEMMING HARRY + CLARE	3	39	392.190	19,557	cu	0	19,557
FLEMMING HARRY + CLARE	3	40	0.250	100		0	100
FLEUR DE LIS CAMP	3	14	25.000	164,943	cu	790,900	955,843
FLEUR DE LIS CAMP	20	17	10.500	538,239	cu	800,400	1,338,639
FLORENCE PETER	11	14	2.600	8,700		1,300	10,000
FLYNN WILLIAM E + DONNA E	36	1	0.300	3,000		0	3,000
FLYNN WILLIAM E + DONNA E	36	2	0.720	68,200		78,200	146,400
FODEN FAMILY TRUST	42	01-26	0.094	9,600		4,900	14,500
FODEN MARSHA L	42	01-41	0.083	21,000		7,400	28,400
FODEN STANLEY JR + PATRICIA E	42	01-25	0.096	21,500		16,900	38,400
FODEN THOMAS P	42	01-32	0.192	29,100		29,800	58,900
FOISEY GRANT R	7	35-01	3.070	35,400		108,300	143,700
FOLEY MICHAEL	7	07-34	0.000	0		36,000	36,000
FORD JANICE	28	36	9.200	44,600		152,300	196,900
FORD LYDIA W.	27	21	0.500	32,500		69,200	101,700
FORD PATRICIA A.	42	02-17	0.113	22,400		10,900	33,300
FORD ROBERT T + JEAN P	18	20	121.200	47,604	cu	199,400	247,004
FORD ROBERT T + JEAN P	18	20-02	51.900	3,803	cu	1,800	5,603
FORD ROBERT T + JEAN P	18	21	6.000	358	cu	0	358
FORGUE RONALD A + SANDRA	4	22-01	10.000	56,500		88,900	145,400
FORTIN PAUL R + PHYLLIS B	6	40-09	2.710	44,900		80,800	125,700
FOURNIER JAMES D + BRENDA R	6	18	8.550	38,063	cu	110,900	148,963
FOURNIER JOSEPH R JR	4	57-03	2.200	40,000		109,700	149,700
FRANK BATEMAN REV TRUST	38	4	0.810	90,500		59,700	150,200
FRANK GREGORY L + CHRISTINE	11	38	3.940	40,500		172,900	213,400
FRAZER SCOTT H + REBECCA	42	01-87	0.157	24,700		21,800	46,500
FRAZER SCOTT H. + REBECCA J	42	01-88	0.123	22,900		21,500	44,400
FRAZIER, THOMAS T	15	52-02	11.400	2,269	cu	0	2,269
FRAZIER, THOMAS T	15	52-04	3.000	67,070	cu	263,700	330,770
FRAZIER, THOMAS T	15	52-05	3.000	1,257	cu	0	1,257
FRAZIER, THOMAS T	15	53-01	14.400	41,716	cu	19,800	61,516
FRAZIER, THOMAS T	33	11-01	0.950	41,800		185,100	226,900
FREEMAN WHITE JESSICA	25	01-F	0.000	0		37,600	37,600
FRENCH DONALD T JR + BARBARA A	42	02-73	0.141	33,900		10,800	44,700

ASSESSED VALUE BY OWNER							
Owner	Map	Lot	Acres	Land		Buildings	Total
FULLER CHARLES + MARIAH	11	16-01	7.910	45,800		139,900	185,700
GAGNE KERRY	10	15	14.200	43,647	cu	148,400	192,047
GAGNON MARY E	33	6	1.000	39,800		97,100	136,900
GAGNON WILFRED E + PRISCILLA	42	02-04	0.140	23,800		14,500	38,300
GAGNON WILFRID & PRISCILLA	42	01-51	0.094	26,400		12,000	38,400
GAGNON WILFRID E + PRISCILLA M	42	01-79	0.184	24,900		14,900	39,800
GANNON HERBERT W. + MARILYN	10	48	3.370	48,100		135,600	183,700
GARCIA THERESA A	11	38-02	3.640	69,200		168,000	237,200
GARDNER GREGORY	7	07-22	0.000	0		39,300	39,300
GARLAND DAVID W.	12	55	2.000	32,554	cu	4,800	37,354
GARLAND DAVID W.	12	56	42.500	41,443	cu	98,100	139,543
GARZA VERONICA	2	10-03	10.160	51,100		201,800	252,900
GAUTHIER ROD	2	3	4.500	10,100		0	10,100
GEARY WILLIAM G + MARIANNE G	42	02-36	0.105	21,900		13,100	35,000
GEDENBERG SR PETER G	27	10-01	2.000	37,800		74,700	112,500
GEILFUSS JAMES J. + JANET M.	42	01-40	0.092	21,400		14,300	35,700
GEILFUSS LAURA ANN + FRONGILLO	42	02-57	0.134	10,600		3,000	13,600
GEILFUSS, RICHARD & LAURA	42	02-56	0.137	23,700		13,800	37,500
GEORGE FOSKETT REV TRUST OF 20	36	24	5.000	20,900		0	20,900
GEORGE MABEL M L	8	6	4.000	26,900		0	26,900
GIBBONS III WILLIAM H	42	01-20	0.062	20,300		11,400	31,700
GILBERT DONALD E + KIMBERLY A	15	10-01	2.680	51,200		162,100	213,300
GILBERT GERALD B. +RUTH N.	6	5	5.100	42,100		110,100	152,200
GILES LINDA	4	44	5.500	42,800		154,400	197,200
GILL BRIAN C. + VALERIE T	17	19	12.930	42,434	cu	120,500	162,934
GILLESPIE PATRICK T	6	40-02	2.000	43,700		122,900	166,600
GIRARD DENNIS + JAMES	26	01-02	0.300	0		0	0
GIROUX LEILA J	41	1	2.000	43,700		52,400	96,100
GLICKMAN EDWIN J + SHIRLEY	6	32-02	3.490	44,100		188,700	232,800
GLIDDEN RUTH E	10	8	2.500	42,300		63,800	106,100
GLOBAL MONTELLO GROUP CORP	34	10	0.960	120,100		431,500	551,600
GODDARD ARNOLD	6	20-02	7.390	47,200		162,500	209,700
GODDARD, TRAVIS J + DANIELLE A	6	31-06	6.250	43,800		66,600	110,400
GOETTLE IV TRUSTEE, RICHARD J	12	32-04	38.000	90,627	cu	299,800	390,427
GOLDKNOPF CARL L	15	03-01	5.500	40,100		174,100	214,200
GOODALE RICHARD G	3	33	52.800	2,363	cu	0	2,363
GOODELL SHEILA A & EDWARD C	17	5	5.100	36,900		163,300	200,200
GOODELL THOMAS L	4	57-01	3.100	39,300		130,800	170,100
GOODNOW RICHARD A.	28	41	0.400	33,400		115,900	149,300
GOODNOW RONALD C + MARY E	27	6	1.000	32,600		72,200	104,800

ASSESSED VALUE BY OWNER							
Owner	Map	Lot	Acres	Land		Buildings	Total
GOODRICH JOHN K + MELANIE SONS	10	15-04	20.000	38,725	cu	165,000	203,725
GOODRICH JOHN K + SONSINI	10	15-05	17.600	732	cu	0	732
GOODWIN LEON II + MICHELLE	16	20	13.000	30,232	cu	107,900	138,132
GOODWIN RUSSELL G JR	8	45-04	7.700	46,500		91,100	137,600
GOODWIN RUSSELL G. + DORIS H	8	5	0.300	33,100		78,900	112,000
GORDON A + EVELYN R STOUT REV	15	16	6.000	69,500		111,200	180,700
GORDON BRIAN S	10	28	3.800	29,500		49,400	78,900
GORDON GRETCHEN + PATRICIA MO	4	29	1.020	30,900		90,800	121,700
GORDON GRETCHENL + PATRICIA A	4	28	8.800	37,000		4,100	41,100
GORDON ROBERT J.	15	61	43.600	37,381	cu	110,700	148,081
GORTON JOS CAROL JAS	42	01-97	0.160	24,900		11,700	36,600
GORZELANY GARY S + TERRY	15	1	27.000	46,674	cu	343,600	390,274
GP LAND TRUST	2	10-01	20.410	39,939	cu	46,400	86,339
GRAB MICHAEL + LOLA-GENE	31	20	1.400	33,200		78,700	111,900
GRABARZ JOHN P + PATRICIA A	37	10	0.540	99,500		78,400	177,900
GRAF LILLY H.	20	06-01	2.000	32,100		0	32,100
GRAF LILLY WILLIAM	20	6	3.500	136,000		53,300	189,300
GRAF WILLIAM A II + LILLY H	3	18	5.500	33,700		0	33,700
GRAF WILLIAM A II + LILLY H	3	19	5.000	32,800		0	32,800
GRASEWICZ PAUL F + ROSE M	4	57-11	12.100	34,857	cu	116,700	151,557
GRASEWICZ PAUL F + ROSE M	24	1	6.300	143,300		181,900	325,200
GRASEWICZ PAUL F. + ROSE M.	24	03-04	2.300	42,300		109,900	152,200
GRAVEL DONALD F + JUDITH A	6	17-04	5.620	44,000		31,000	75,000
GRAY SUZANNE	15	12	4.400	85,100		119,300	204,400
GREELEY EDWARD H + MONICA N	23	2	0.100	108,800		119,900	228,700
GREELEY EDWARD H + MONICA N	23	28	0.500	12,000		0	12,000
GREELEY EDWARD H.	23	5	0.040	20,800		0	20,800
GREELEY ROGER+ JOY	21	27	0.500	2,900		0	2,900
GREELY JOY DUNLAP	21	22	0.140	101,400		47,800	149,200
GREEN ALFRED + JOAN K	37	2	2.100	132,400		3,100	135,500
GREEN DAVID J + BARBARA L	11	33	17.200	797	cu	0	797
GREEN DAVID J + BARBARA L	11	37-01	2.980	111	cu	0	111
GREEN DAVID J. + BARBARA L	11	31	1.000	36	cu	0	36
GREEN DAVID J. + BARBARA L	11	37-02	16.600	42,023	cu	294,100	336,123
GREEN JOSEPH R + MICHELE L	42	01-82	0.231	27,600		17,800	45,400
GREER, JOHN K	12	35	2.200	42,100		104,600	146,700
GREGORY CHRISTOPHER + N CHASE	10	58	0.490	33,500		31,200	64,700
GRENKE RICK + APRIL	42	02-44	0.110	22,200		20,500	42,700
GREY HELEN SCOVEL	22	7	13.100	157,900		133,600	291,500
GRIER A. PETER + DONNA	29	23	22.740	70,300		112,300	182,600

ASSESSED VALUE BY OWNER							
Owner	Map	Lot	Acres	Land		Buildings	Total
GRIER GORDON G	29	20	0.800	55,600		54,200	109,800
GRIFFIN MICHAEL + NANCY HOWE	42	01-19	0.055	20,000		16,500	36,500
GRUBE JR FRED W + JOEANNE M	13	04-03	5.300	36,800		64,200	101,000
GRYSZKO MARY JANE	8	4	2.200	37,900		82,400	120,300
GUENETTE DENIS K. + JILL	20	11	1.500	136,600		38,400	175,000
GUENTHER JAMES H + KATHERINE	6	3	5.100	44,400		154,500	198,900
GUENTHER JAMES H.	11	63	47.200	585	cu	0	585
GUILD CHARLOTTE B.	32	55	1.600	48,500		129,900	178,400
GUION ARTHUR C + BETHANY E	4	70	0.600	36,600		96,500	133,100
GUSTAFSON KEITH + TERRY	4	79-02	6.740	44,500		281,500	326,000
GUSTAFSON KEITH E + TERRY K	4	79-03	6.470	40,400		0	40,400
GUYETTE RONALD D & MELISSA L	12	36	2.950	41,200		150,800	192,000
HAAS ROBYN + BRIAN	10	20-01	17.700	32,403	cu	131,900	164,303
HAEBERLE HENRY + KATHRYN	12	33	17.000	72,711	cu	249,300	322,011
HAEBERLE HENRY + KATHRYN	12	34-01	8.000	358	cu	0	358
HAEBERLE HENRY + KATHRYN	12	34-02	16.200	725	cu	0	725
HAGGLUND MARY L	6	49	3.600	10,000		0	10,000
HAGSTROM CARL J III + GAIL	10	59	8.800	54,200		271,300	325,500
HAGSTROM SCOTT	10	57	24.000	41,928	cu	194,400	236,328
HALE STEVEN L + SHATTLER J	6	31-04	3.400	41,800		89,300	131,100
HALFADAY REALTY TRUST	34	29	0.400	52,800		111,000	163,800
HALL AMANDA + CROCKER JOSHUA	29	3	0.700	34,200		92,300	126,500
HALL JR WARREN S + NANCY CARNE	3	32-03	6.200	38,100		88,600	126,700
HALLETT CHRISTINE	8	50	23.000	50,562	cu	115,100	165,662
HALLETT CHRISTINE	8	52	0.700	35,500		9,600	45,100
HALLOWELL CLYDE+DEANNE TEDF(	34	09-03	0.000	0		22,300	22,300
HAMILTON JR, BILLY R	12	41-03	5.000	44,100		131,900	176,000
HAMMOND EARL F. + MICHAEL J.	12	50-01	5.200	42,500		30,100	72,600
HANCOCK JAMES + JUDITH	15	55	107.000	4,892	cu	0	4,892
HANDY EUGENE W JR + BRANDYLYN	7	28-07	5.200	38,400		112,800	151,200
HANDY POND REALTY TRUST	2	23	1.000	17,400		700	18,100
HANDY ROBERT	11	9	1.400	36,700		67,100	103,800
HANNETT ERIC S + ROBYN D	10	72-01	2.400	27,600		83,400	111,000
HANNINEN LEE + DEBRA	41	11	0.700	48,800		43,500	92,300
HANNINEN LEE + DEBRA	41	13	1.370	49,200		123,200	172,400
HANNINEN WILLIAM ROBERT	3	20	9.400	46,300		98,600	144,900
HANNINEN WILLIAM ROBERT	3	21	6.000	44,700		0	44,700
HANSCOME KEITH W + LOUISE A	4	74-01	2.000	39,700		95,600	135,300
HANSON KATHERINE + LANDRY KAT	36	12	0.470	67,100		63,500	130,600
HARKINS FAMILY TRUST	37	1	2.000	67,400		0	67,400

ASSESSED VALUE BY OWNER							
Owner	Map	Lot	Acres	Land		Buildings	Total
HARKINS FAMILY TRUST	37	23	0.270	7,900		0	7,900
HARKINS, ELINOR	6	48	9.500	41,200		58,300	99,500
HARMON MAY ANNE	35	35	0.340	32,300		56,400	88,700
HARRIET B UNDERWOOD REV TRUST	14	18	42.060	33,317	cu	122,700	156,017
HARRIET B UNDERWOOD REV TRUST	14	18-01	6.070	38,900		0	38,900
HARRINGTON SEAN W & LERICHE	19	3	2.800	56,000		156,800	212,800
HARRIS PAUL D + ANNE E	38	7	1.000	29,000		116,200	145,200
HARRIS PAUL D + ANNE E	38	8	0.500	84,800		0	84,800
HARRIS PAUL E	10	75	39.000	37,470	cu	161,100	198,570
HARRISON EDWIN J JR + BERYL	23	20	0.900	142,400		76,500	218,900
HARRY + FRANCES BOLLES TRUST	21	10	0.300	128,300		75,600	203,900
HASKELL WAYNE K	34	09-15	0.000	0		27,300	27,300
HASKINS GORDON E JR + LINDSEY	7	17	12.310	38,820	cu	24,400	63,220
HAUPT LISA C	6	40-08	2.700	44,800		101,800	146,600
HAY JR HOWARD + WINTA	11	36-02	4.600	45	cu	0	45
HAY JR HOWARD + WINTA	11	36-03	2.300	23	cu	0	23
HAY JR HOWARD W + WINTA	11	35	84.000	94,712	cu	10,500	105,212
HAYES GARY R	8	8	108.700	42,165	cu	0	42,165
HAYNES ROBIN	11	13	10.000	59,900		104,400	164,300
HEALD GARY A + KIMBERLY L	7	28-02	25.760	40,151	cu	158,700	198,851
HEATH JOHN	34	09-02	0.000	0		17,000	17,000
HECKEN MICHAEL W	12	42	117.000	9,336	cu	0	9,336
HECKLEY WAYNE A	8	31	40.000	1,281	cu	0	1,281
HEDSTROM CHRISTOPHER + LORI	12	25	0.650	31,400		23,400	54,800
HEGLIN NANCY	24	03-01	0.500	139,200		90,600	229,800
HENNESSY JAMES W	9	11-01	2.930	41,200		98,600	139,800
HENSHAW ROBIN E	1	9	25.000	1,158	cu	0	1,158
HERK ONNIE A + NORMA	8	29	3.600	44,300		128,300	172,600
HEWITT DEBORAH	2	20	15.000	29,800		0	29,800
HEWITT DEBORAH A.	2	09-01	5.200	55,400		29,600	85,000
HEYMAN WARREN	21	2	0.140	32,000		-15,200	16,800
HEYMAN WARREN+ROSAMOND TAL	21	35	1.600	37,100		78,500	115,600
HIETALA CRAIG & BENADETTE	12	45-04	3.840	38,500		83,100	121,600
HIGGINS WAYNE R + WANDA E	3	31	5.100	36,500		124,300	160,800
HILL BRITNEY K	3	17	0.500	34,300		67,400	101,700
HILL BRUCE + SUSAN, NICOLE CHA	25	01-E	0.000	0		83,100	83,100
HILL JASON K + DONNA L	8	24	106.200	79,888	cu	140,300	220,188
HILL PHILIP + MARYELLEN	42	02-70	0.129	23,200		19,100	42,300
HILL PHING + LY BRAGA KONNY	42	01-16	0.123	22,900		16,500	39,400
HILL ROBERT W	3	32-02	6.800	39,000		103,600	142,600

ASSESSED VALUE BY OWNER							
Owner	Map	Lot	Acres	Land		Buildings	Total
HILTON BARRY P + SHARI L	8	22	0.500	30,900		71,100	102,000
HIRSCHBERGER LENICE K	33	12	1.200	42,200		120,600	162,800
HOAG WILLIAM	7	07-39	0.000	0		33,500	33,500
HOBSON DOROTHY	25	01-B	0.000	0		29,400	29,400
HODDER STACY A	8	28-01	56.440	50,067	cu	153,700	203,767
HODGKINS KATHRYN M	20	15	4.200	143,100		51,900	195,000
HODGMAN FRANCIS	3	31-03	6.300	40,000		94,900	134,900
HOFFMAN ROSS N + D. CRAWFORD	38	5	2.930	93,500		141,900	235,400
HOFFMAN ROSS N + D. CRAWFORD	38	6	2.260	52,800		0	52,800
HOGAN JENNIFER L	2	11-02	6.800	46,700		76,700	123,400
HOGAN MATTHEW L	4	24	2.950	35,200		116,100	151,300
HOGAN WILLIAM B	42	02-77	0.143	32,800		14,500	47,300
HOGG JAMES R + BARBARA	15	57	2.000	39,700		124,700	164,400
HOGG JAMES R. + BARBARA M.	15	40	2.000	33,900		79,500	113,400
HOLCOMB GERALD	10	33-02	14.500	43,108	cu	146,800	189,908
HOLMAN CONTRACTING + LANDSCA	8	15	2.200	41,200		0	41,200
HOLMAN FAMILY 2013 TRUST	10	4	232.000	57,062	cu	150,900	207,962
HOLMAN GEORGE W	4	1	49.000	1,266	cu	0	1,266
HOLMAN JOHN E. + DEBBIE A.	17	14	30.000	123,600		118,600	242,200
HOLMAN JOHN E. + DEBBIE A.	38	02-01	1.900	122,100		68,100	190,200
HOLMAN JOHN E. + DEBBIE A.	39	2	8.000	125,500		174,400	299,900
HOLMAN RICHARD A. + SANDRA	17	16	2.000	45,900		111,600	157,500
HOLMAN ROSALIE A + KATHLEEN	27	10	1.000	32,600		115,400	148,000
HOLMES EDITH	3	11-01	1.000	32,500		0	32,500
HOLMES EDITH	21	2	0.000	0		16,800	16,800
HOLOMBO LEE C + MIRRIAM	15	58	5.800	47,300		133,400	180,700
HOLOMBO, LEE	34	09-05	0.000	0		12,200	12,200
HOLOMBO, LEE	34	09-10	0.000	0		16,000	16,000
HONGISTO KEITH E	18	17	1.400	11,200		0	11,200
HONG-O'ROURKE YUCHI	29	21	0.400	46,100		77,300	123,400
HOOD RAY E	20	1	4.700	43,800		57,500	101,300
HOPFMAN ALWIN E + MARY BETH	10	23-01	17.100	591	cu	0	591
HOPKINS JEAN A	34	12	0.490	32,400		95,700	128,100
HOUSE ROBERT J	28	10	0.290	31,600		87,200	118,800
HOWARD+ANNE MONAHAN REV LIV	42	02-58	0.113	22,400		14,600	37,000
HOWE ROBERT + BARBARA	42	02-78	0.141	32,700		15,400	48,100
HOWELL MARJORIE HUNTER	15	8	3.000	56,400		124,200	180,600
HOYLAND GUSTAVE J + SUSAN T	24	8	0.500	107,800		75,300	183,100
HUARD CHERYL A	4	57-13	5.400	44,700		70,800	115,500
HUBBARD DAVID H. + NANCY E.	28	34	0.200	29,500		107,700	137,200

ASSESSED VALUE BY OWNER							
Owner	Map	Lot	Acres	Land		Buildings	Total
HULL CLIFFORD + JUSTINE L	41	9	7.000	66,200		95,000	161,200
HULL RANDY JR	7	07-11	0.000	0		27,900	27,900
HULL RICHARD J + DIANE	10	26	0.300	29,800		64,800	94,600
HUMPHREY STEPHEN P	17	10-01	15.300	34,942	cu	127,600	162,542
HUNT JOHN B	4	57	71.000	5,313	cu	0	5,313
HUNT JOHN B	4	58	1.400	14	cu	0	14
HUNTER HAROLD R + BRENDA	4	46	13.000	185,500		1,101,700	1,287,200
HUNTOON MARY E.	29	10	0.200	28,000		63,500	91,500
HURLEY WENDY F	4	57-12	2.700	40,800		113,300	154,100
HURST PATRICK + KATHLEEN M	31	13	12.760	70,650	cu	146,900	217,550
HURST PATRICK + KATHLEEN M	31	18	0.450	10,500		0	10,500
HURTBUSIE ROBERT	12	17	1.000	36,100		107,800	143,900
HYMEL LOUIS J	5	4	228.000	196,300		0	196,300
HYTONEN MARCUS	33	30	0.800	38,900		123,300	162,200
HYTONEN TOBIAS C	6	40-12	2.040	43,700		81,800	125,500
IBELLE JR DAVID	10	5	3.500	46,000		109,000	155,000
IBELLE 1992 TRUST	10	6	3.000	45,400		88,900	134,300
ICEHOUSE POINT LLC	25	4	1.000	152,600		143,400	296,000
ICHIR MOKRANE	4	65	0.700	37,000		71,600	108,600
ICHIR MOKRANE	4	65-01	0.230	2,700		0	2,700
IRVINGS REALTY TRUST	17	14-01	2.000	93	cu	0	93
IRVINGS REALTY TRUST	17	18	43.000	11,783	cu	0	11,783
IRVINGS REALTY TRUST	37	12	0.450	95,800		49,500	145,300
IRVINGS REALTY TRUST	37	13	0.830	38	cu	0	38
IRVINGS REALTY TRUST	38	12	2.500	143,360	cu	136,200	279,560
ISABELLE MICHAEL E + THERESA	42	02-46	0.111	22,300		18,000	40,300
JACK RAYMOND + CYNTHIA A	7	07-35	0.000	0		25,900	25,900
JACKSON DANIEL J + CHERYL 1	29	6	0.100	18,800		66,900	85,700
JACOBS FAMILY TRUST	37	9	0.280	96,600		63,400	160,000
JACQUES JOANNE M	4	57-04	2.500	40,500		164,200	204,700
JADWIN DAVID F + JOHN T	6	42	62.000	38,457	cu	117,400	155,857
JADWIN DAVID F + JOHN T	6	43	1.400	14,900		5,200	20,100
JAILLET THOMAS E + LINDA M	42	02-63	0.114	22,400		16,500	38,900
JAMES DAVE J + KAREN A	6	46	1.000	36,200		41,800	78,000
JAMES N+EMILY NOYES IRROV TRUS	6	37	15.400	61,100		197,700	258,800
JAMES N+EMILY NOYES IRROV TRUS	6	38	3.390	29,200		0	29,200
JANICKI JOHN W + KAREN W	13	04-06	5.500	37,100		153,300	190,400
JARKA SHEILA K	20	18	4.200	35,200		0	35,200
JARKA SHEILA K	20	19	4.650	119,600		65,900	185,500
JENGO PETER	10	80	2.500	38,400		108,200	146,600

ASSESSED VALUE BY OWNER							
Owner	Map	Lot	Acres	Land		Buildings	Total
JENKINS WILLIAM	11	30-03	5.040	41,800		178,100	219,900
JESSEN ROBERT	12	32-01	5.510	255	cu	0	255
JESSEN ROBERT A	12	31	32.200	43,466	cu	125,600	169,066
JG FLATS LLC	28	38	1.300	38,600		164,900	203,500
JMJ REALTY TRUST	35	10	0.700	67,100		11,200	78,300
JOAN M REED REVOCABLE TRUST	15	19-01	6.500	97,241	cu	71,100	168,341
JOAN M REED REVOCABLE TRUST	15	21	8.000	3,352	cu	0	3,352
JOBBAGY FRANCIS SR + MARY	15	23	20.000	14,800		0	14,800
JOELLE A CABOT TRUST	12	38	11.500	2,024	cu	0	2,024
JOELLE A CABOT TRUST	12	38-01	11.500	27,622	cu	3,300	30,922
JOELLE A CABOT TRUST	12	39	10.330	40,086	cu	154,100	194,186
JOHANNSEN DANNY + JACQUELINE	33	13	0.130	2,100		0	2,100
JOHANNSEN DANNY + JACQUELINE	33	21	0.800	30,000		117,100	147,100
JOHANSSON CARL S + DORIS E	4	55-07	5.000	42,000		179,300	221,300
JOHN ERNST TRUST	25	13	0.200	115,200		71,800	187,000
JOHN F HANNON TRUST	42	01-100	0.094	21,400		16,300	37,700
JOHN HEIKKINEN REV TRUST	3	30-04	5.512	255	cu	0	255
JOHN HEIKKINEN REV TRUST	3	30-05	7.018	325	cu	0	325
JOHN LEVERETT TREAT REV TRUST	3	11	31.000	75,400		129,900	205,300
JOHNS ROBERT + LYNN	14	23	4.340	45,300		140,200	185,500
JOHNSON ALLEN L	42	01-13	0.110	22,200		12,100	34,300
JOHNSON BRUCE	7	07-38	0.000	0		32,000	32,000
JOHNSON MELINDA + WHITE A	8	43-01	7.050	49,100		97,600	146,700
JOHNSON MELINDA + WHITE ANDRE	8	28-02	30.350	1,406	cu	0	1,406
JOHNSON RUSSELL J.	40	5	1.000	39,800		44,600	84,400
JOHNSON, JENNIFER	14	16-02	2.790	38,900		16,200	55,100
JOHNSON, JENNIFER	18	04-01	0.600	3,400		0	3,400
JOHNSON, JENNIFER	41	7	2.400	49,000		168,900	217,900
JOHNSON, JENNIFER	41	8	2.820	47,400		215,700	263,100
JONAS DAMON REALTY CO	4	2	97.500	3,246	cu	0	3,246
JONAS DAMON REALTY CO	4	4	15.000	443	cu	0	443
JONAS DAMON REALTY CO	4	7	10.500	389	cu	0	389
JONAS DAMON REALTY CO	4	8	14.000	519	cu	0	519
JONAS DAMON REALTY CO	4	10	15.000	443	cu	0	443
JONAS DAMON REALTY CO	4	11	10.000	371	cu	0	371
JONAS DAMON REALTY CO	4	74-03	44.000	1,631	cu	0	1,631
JONAS DAMON REALTY CO	8	9	28.500	877	cu	0	877
JONAS DAMON REALTY CO	8	40	49.000	1,754	cu	0	1,754
JONAS DAMON REALTY CO.	12	3	50.600	1,620	cu	0	1,620
JONES BARBARA L	3	4	36.000	1,335	cu	0	1,335

ASSESSED VALUE BY OWNER							
Owner	Map	Lot	Acres	Land		Buildings	Total
JONES BARBARA L	3	6	38.000	67,444	cu	330,500	397,944
JONES BARBARA L	3	7	9.000	1,526	cu	0	1,526
JONES DANIEL P + PATRICIA A	10	48-02	3.490	48,300		85,500	133,800
JONES MATHEW W	9	10-02	7.400	61,400		117,000	178,400
JONES QUENTIN R. + BONNIE	3	06-01	13.480	40,111	cu	136,000	176,111
JOSEPH CORREIA REV LIVING TRUS	26	5	0.440	66,700		46,300	113,000
JOSEPH PETRONE 2012 REV TRUST	33	15	1.200	31,300		114,300	145,600
JUSTICE BRADLEY + SUSAN JONES	34	25	0.500	34,200		104,600	138,800
KAB REALTY TRUST	28	4	1.700	45,100		283,100	328,200
KAB REALTY TRUST	28	5	0.350	9,300		0	9,300
KACZYNSKI DANIEL	3	32-05	5.500	40,700		97,600	138,300
KADLIK GAYLE A + JOHN F	8	51	3.000	43,400		127,100	170,500
KAHN HOPE	25	18	0.400	34,600		68,300	102,900
KAMMERER JR WILLIAM J + BEVERL	42	01-65	0.114	22,400		14,800	37,200
KANE JOYCE	42	01-44	0.114	22,400		33,600	56,000
KANE LIVING TRUST	7	07-40	0.000	0		30,200	30,200
KASSOTIS WAYNE H. + LINDA A.	3	24	3.000	37,200		113,400	150,600
KATES JAMES G	7	31-02	24.680	36,356	cu	166,000	202,356
KATES JAMES G + PETER	7	42	188.200	6,027	cu	0	6,027
KATES PETER	7	32	36.400	1,686	cu	0	1,686
KEEFE CHRISTINE M	10	76	4.000	42,700		123,500	166,200
KEESE ADAM F + HEATHER N	28	18	0.340	33,000		85,800	118,800
KEILIG ROGER B.	34	2	7.000	60,700		264,900	325,600
KEILIG ROGER B.	34	02-02	1.000	39,100		0	39,100
KEITH MARGUERITE + BONNIE H	7	07-17	0.000	0		39,300	39,300
KEL REALTY TRUST	21	15	0.500	129,200		105,100	234,300
KELLEY JAMES J + PAMELA J	4	19	3.600	24,300		0	24,300
KELLY JAMES C	4	64	1.000	34,300		4,100	38,400
KELLY JOHN P + CAROL P	36	9	1.200	79,200		164,700	243,900
KELLY JR THOMAS D + FRANCES	42	01-48	0.122	22,900		16,100	39,000
KELLY THOMAS + FRANCES	42	01-28	0.150	31,900		15,300	47,200
KELLY'S VENTURES LLC	4	67	5.000	67,900		730,600	798,500
KENISON, DONNA L	11	20	1.000	38,100		92,600	130,700
KENNEDY BOOMER	11	40-02	15.220	681	cu	0	681
KENNEDY BOOMER	11	59	10.600	366	cu	0	366
KENNEDY BRIAN	11	40-03	15.220	705	cu	0	705
KENNEDY BRIAN	11	60	9.000	137	cu	0	137
KENNEDY BRIAN	11	61	69.000	1,831	cu	0	1,831
KENNEDY BRIAN	11	62	42.000	1,345	cu	0	1,345
KENNEDY BRIAN	28	43	0.150	200		0	200

ASSESSED VALUE BY OWNER							
Owner	Map	Lot	Acres	Land		Buildings	Total
KENNEDY BRIAN	34	09-09	0.000	0		40,500	40,500
KENNEDY EDWARD T + VALERIE S	4	55-08	6.400	44,000		199,400	243,400
KENNEDY KEVIN	28	3	1.200	35,200		187,900	223,100
KENNEDY KEVIN G	27	12-02	2.000	38,200		2,200	40,400
KENNEDY MAUREEN	29	24	16.500	65,202	cu	180,800	246,002
KENNEDY PAUL + ASHLEY	16	15-01	4.800	34,100		99,000	133,100
KENNEY DAVID J	4	45	6.500	57,900		137,200	195,100
KENNEY JUNE B.	30	8	0.500	30,800		126,300	157,100
KERRIGAN MARC + DANIELE SULLIV	42	01-47	0.106	22,000		12,200	34,200
KESSES JOANNE LEE	15	38-01	2.400	34,500		113,500	148,000
KIESINER CAROL	42	01-58	0.180	26,000		23,700	49,700
KILLEEN JUSTIN E	16	7	0.700	50,700		48,500	99,200
KING DONNA J	42	01-56	0.310	29,100		20,200	49,300
KLOCKARS WILLIAM + JUNE	24	03-08	2.910	33,400		45,000	78,400
KLOCKARS WILLIAM + JUNE	24	03-08A	0.000	0		13,700	13,700
KMO ASSOCIATES, LLC	11	7	119.000	194,700		0	194,700
KNIGHT BRUCE + JOAN	24	01-02	5.200	147,300		178,100	325,400
KNIGHT SUZZANNE SHEFFIELD	14	21	0.230	31,200		75,600	106,800
KNIGHT, MARCIA A	34	09-14	0.000	0		25,400	25,400
KNIGHT, RODNEY C	42	02-69	0.202	27,100		14,400	41,500
KNOWLTON FRANK	7	07-31	0.000	0		19,600	19,600
KNOWLTON PAUL + MARIE	7	07-43	0.000	0		39,900	39,900
KORJEFF MICHAEL G.	3	3	40.000	1,483	cu	0	1,483
KORJEFF MICHAEL G.	3	8	7.100	329	cu	0	329
KORJEFF MICHAEL G.	3	9	9.200	43,201	cu	190,200	233,401
KORJEFF MICHAEL G.	21	1	0.170	32,500		2,800	35,300
KORJEFF SARAH P.	3	10	1.000	34,300		50,000	84,300
KOTHAVALA TEHMASP G + DEBRA L	8	45-03	2.000	41,800		129,000	170,800
KOTILA PAUL M	2	15	1.400	23,100		0	23,100
KOTILA PAUL M.	2	13	4.600	43,500		111,500	155,000
KOTTKE CHERYL + HERMAN MICHAI	2	18	24.000	95,700		289,400	385,100
KOTTKE CHERYL + HERMAN MICHAI	2	19	10.000	371	cu	0	371
KOTTKE THOMAS JR + JACKLYN M	19	1	3.200	49,400		118,600	168,000
KOWALSKY, JAMES R	31	19	1.080	32,600		128,600	161,200
KOZIARA GREGORY K	6	05-05	5.800	42,300		86,200	128,500
KRAMER SYBIL M.	42	02-54	0.137	23,700		16,700	40,400
KREIMEYER RODERICK + N WOLLEN	42	02-67	0.102	21,800		24,300	46,100
KRISTOFF, NORMAN	15	14-01	5.700	75,700		114,100	189,800
KRUNKLEVICH CAROLE A.	34	8	2.700	55,900		104,000	159,900
KUSEN KARL	2	09-06	7.100	58,100		73,600	131,700

ASSESSED VALUE BY OWNER							
Owner	Map	Lot	Acres	Land		Buildings	Total
LABARRE JAY A	27	11	3.000	43,200		192,100	235,300
LABELLE MICHAEL	1	5	18.670	692	cu	0	692
LABELLE MICHAEL	1	7	1.000	7,200		0	7,200
LABELLE MICHAEL E	6	05-04	10.400	226	cu	0	226
LABONTE MARIO + REBECCA	15	30	5.500	48,800		86,900	135,700
LACAPRIA WILLIAM E. + LAURA I	42	01-81	0.225	27,500		25,000	52,500
LACROIX RICHARD P	28	2	0.700	32,800		75,700	108,500
LADD JOHN + CHRIS PLOURDE	42	01-66	0.131	21,000		17,500	38,500
LAFAVE ROBERT L + PATRICIA	7	36	6.000	39,800		43,400	83,200
LAFFOND LINDA	2	08-02	10.700	47,600		84,700	132,300
LAFLAMME LARRY + SHARON A	4	25-01	5.400	34,100		114,300	148,400
LAFLAMME LARRY + SHARON A	4	25-02	6.400	39,300		0	39,300
LAFOND BRUCE M. + ANN	33	03-01	1.170	44,400		175,900	220,300
LAFOND HENRY A JR	3	38	3.200	800		0	800
LAFOND HENRY A JR + LAUREEN W	3	31-01	6.100	39,700		116,900	156,600
LAFONTAINE RAY A. + KATHY M.	27	10-02	1.700	28,800		0	28,800
LAFRENIERE DAVID + GLORIA	4	57-08	11.000	36,632	cu	79,500	116,132
LAGERBERG DAVID + JUDITH	6	20	6.200	42,200		104,800	147,000
LAGERBERG SCOTT R. + LISA M.	2	08-06	8.600	47,100		61,500	108,600
LAJOIE JEFFREY A	15	45-01	69.490	35,558	cu	177,500	213,058
LAKEVILLE SHORES INC	9	4	96.000	2,265	cu	0	2,265
LAKEVILLE SHORES INC	10	69	5.800	157	cu	0	157
LAKEVILLE SHORES INC	10	70	10.000	867	cu	0	867
LAKEVILLE SHORES, INC	4	43-05	6.010	205	cu	0	205
LAKEVILLE SHORES, INC	4	43-06	10.170	471	cu	0	471
LAKEVILLE SHORES, INC	4	43-07	5.000	231	cu	0	231
LAKEVILLE SHORES, INC	4	43-08	6.090	173	cu	0	173
LAKEVILLE SHORES, INC	7	12	14.000	669	cu	0	669
LAKEVILLE SHORES, INC	7	20	2.900	7,900		0	7,900
LAKEVILLE SHORES, INC	7	21	1.000	1,000		0	1,000
LAKEVILLE SHORES, INC	7	22	3.300	3,400		0	3,400
LAKEVILLE SHORES, INC	7	23	399.000	20,222	cu	0	20,222
LAKEVILLE SHORES, INC	8	1	54.000	5,966	cu	0	5,966
LAKEVILLE SHORES, INC	11	34	0.700	3,000		0	3,000
LAKEVILLE SHORES, INC	17	4	58.000	2,596	cu	0	2,596
LAMARCHE CHRISTOPHER J	10	40-01	3.000	39,100		86,300	125,400
LAMATTINA THOMAS	2	22	8.000	370	cu	0	370
LAMATTINA THOMAS	2	27	117.000	5,422	cu	0	5,422
LAMBERT TRUST	6	05-02	4.000	42,700		22,600	65,300
LAMBSHEAD NATHAN C + REBECCA	11	13-01	3.800	41,200		66,500	107,700

ASSESSED VALUE BY OWNER							
Owner	**Map**	**Lot**	**Acres**	**Land**		**Buildings**	**Total**
LANDY MACREAY J. + GAIL P.	32	37	0.270	43,400		227,100	270,500
LANG CONSTANCE	15	62	3.200	372	cu	0	372
LANG CONSTANCE	16	5	12.500	447	cu	0	447
LANG TODD + CONSTANCE K.	16	6	13.270	39,022	cu	173,900	212,922
LANGER CAROLE	32	30	0.300	38,100		181,800	219,900
LANZA ANTHONY J	6	40-05	2.050	43,700		97,400	141,100
LANZILLO TALIA	4	80	3.600	40,000		103,200	143,200
LAPAN WILLIAM +HARRY COLTON	7	40	0.828	32,100		14,100	46,200
LAPLUME ROBERT L + DONNA	42	01-94	0.132	23,400		24,900	48,300
LAPOINT JESEES L	12	26	6.000	45,500		112,800	158,300
LAPOINTE DAVID + MARGOT	38	9	2.000	138,700		60,900	199,600
LAPOINTE RICKY T + KIMBERLY J	42	02-59	0.114	21,300		16,400	37,700
LAPOINTE THOMAS S + BARBARA	42	02-08	0.120	22,700		20,200	42,900
LARABA DAVID JOHN	10	54-01	3.000	39,200		13,000	52,200
LARAMEE PATRICIA + RICKHEIT AL	4	51	10.500	10,600		0	10,600
LARAMEE PATRICIA + RICKHEIT AL	4	55-03	10.200	51,200		86,500	137,700
LARDER-OLEJARZ ROBIN	7	07-29	0.000	0		25,000	25,000
LARDER-OLEJARZ ROBIN	7	07-30	0.000	0		0	0
LAROCHELLE JOHN P + DORIS	42	01-35	0.110	27,200		20,400	47,600
LARSON JOSEPH S + WENDY N	3	12	2.800	41,000		181,000	222,000
LARSON JOSEPH S + WENDY N	3	13	0.700	41,500		68,600	110,100
LARSON JOSEPH S + WENDY N	21	4	0.080	41,400		3,100	44,500
LAURIE BELLAMY REV TRUST	34	09-08	0.000	0		26,700	26,700
LAUX FAMILY LIVING TRUST	37	15	0.280	68,000		49,600	117,600
LAVALLEY JAMES T	32	13	0.430	40,400		156,300	196,700
LAVOIE RICHARD H. + PAULINE	43	02-101	0.145	24,100		19,400	43,500
LAWLESS BARTHOLOMEW + GALE	42	02-87	0.114	47,400		21,900	69,300
LAWLESS JOHN S + EILEEN	42	01-72	0.151	27,000		7,400	34,400
LAWRENCE REBECCA	15	03-03	5.500	204	cu	0	204
LAWRENCE REBECCA A.	15	03-02	5.180	27,524	cu	128,100	155,624
LEAMY SHAWN	4	13	4.400	2,700		0	2,700
LEAVITT JAMES + JUDYTH	14	38-01	0.800	35,600		82,600	118,200
LEBLANC KEVIN M + ALEXIS L	10	48-01	3.100	47,300		31,100	78,400
LEBLANC LUANNE	42	02-91	0.229	55,400		34,700	90,100
LECLAIRE JOHN	23	6	0.010	20,400		2,300	22,700
LECLAIRE JOHN	23	27	0.600	39,700		119,900	159,600
LECLAIRE JON R. + PATRICIA E.	22	3	1.700	163,400		123,500	286,900
LEEL RONALD + ANNETTE	6	32-01	11.270	50,500		96,600	147,100
LEONARD JOHN R	42	01-59	0.148	24,300		19,800	44,100
LEPAGE THOMAS A + ABIGAIL G	29	8	1.300	40,500		105,000	145,500

ASSESSED VALUE BY OWNER							
Owner	Map	Lot	Acres	Land		Buildings	Total
LETENDRE GLENN J + LISA	14	30	8.000	50,500		200,400	250,900
LETOURNEAU PETER W + ROBERTA	12	48	33.960	104,400		91,300	195,700
LETOURNEAU PETER W + ROBERTA	16	25	2.000	93	cu	0	93
LETOURNEAU PETER W. + ROBERTA	16	26	14.000	448	cu	0	448
LETOURNEAU PETER W. + ROBERTA	16	27	7.000	233	cu	0	233
LETOURNEAU, KARL J	12	41-02	11.900	53,400		104,000	157,400
LEVASSEUR ROBERT R. + MARY T.	42	01-62	0.142	23,900		27,100	51,000
LEVENTRY WADE + JESSICA	6	36-02	13.153	34,995	cu	142,100	177,095
LICCIARDO AMANDA	6	8	52.000	35,199	cu	82,500	117,699
LILBACK CAROLYN A	11	12	0.770	31,900		66,200	98,100
LILBACK CAROLYN A	27	12-01	5.000	36,400		78,100	114,500
LINDERMAN JAMES L.	26	01-03	4.500	69,200		239,800	309,000
LINDQUIST HIEL & SUSAN MILLER	15	45	12.040	33,094	cu	204,100	237,194
LINK SUSAN S	27	26	3.000	41,000		170,800	211,800
LION KENT M	14	32	23.500	33,563	cu	0	33,563
LIPSON SAMUEL E	8	16	53.450	50,663	cu	127,200	177,863
LISE JUNGSHOVED PATTEN TRUST	23	4	0.050	101,000		78,700	179,700
LITTLE MONADNOCK REALTY TRUS	13	9	48.000	2,010	cu	0	2,010
LIVELY DANIEL + NANCY	9	6	3.000	41,300		98,500	139,800
LOCKE GARY + DENISE	42	02-50	0.106	22,000		14,500	36,500
LOHMAN GARY E + LISA T	15	13	1.500	65,700		92,800	158,500
LOIS LAUGHNER REV TRUST 1995	33	03-02	1.670	45,000		243,200	288,200
LOLAGAN LLC	34	27	1.540	57,900		481,900	539,800
LOMBARD FRED C + ELLEN Z.	19	6	3.500	61,900		112,800	174,700
LONG, JASON	6	31-05	6.590	44,300		0	44,300
LONGEVER GWENDOLYN R.	12	60	78.000	51,446	cu	33,000	84,446
LONGEVER ROY I.	12	62	1.000	3,100		0	3,100
LOOCK DAVID	3	32-04	5.200	36,700		58,800	95,500
LORD BARBARA J.	14	40	43.000	1,857	cu	0	1,857
LORD RICHARD C + RAMONA L	10	37	10.000	36,434	cu	24,100	60,534
LORD RICHARD C. + RAMONA	10	41-01	6.000	59	cu	0	59
LORENZ LANCE G	3	30-01	12.660	32,144	cu	152,200	184,344
LOUISE H BILL TRUST 2010	3	5	15.000	68,993	cu	226,800	295,793
LOWRY ROBIN E.	15	33	1.000	38,100		91,900	130,000
LOWRY ROBIN E.	15	34	0.700	3,200		0	3,200
LUCAS ROBERT D. + REGINA E	11	26	0.500	32,500		101,700	134,200
LUDDY BRIAN	32	24	0.370	42,000		139,100	181,100
LYMAN PETER	25	01-01	0.000	0		6,700	6,700
MACALISTER BRUCE + MARILYN	35	9	0.700	70,100		18,600	88,700
MACDONALD ANGUS D JR + CAROLY	42	01-50	0.098	21,600		19,300	40,900

ASSESSED VALUE BY OWNER							
Owner	Map	Lot	Acres	Land		Buildings	Total
MACDONALD LORRAINE + PETER	37	16	0.280	66,600		69,900	136,500
MACLEOD DEAN R + LISA A	10	16-08	7.640	43,900		17,500	61,400
MADJEREC CARL	3	22	5.000	38,300		151,000	189,300
MAGEARY MICHAEL A	42	02-10	0.118	22,600		19,100	41,700
MAGNOLIA HOLDINGS LLC	32	26	1.500	69,900		419,600	489,500
MAGNOLIA HOLDINGS LLC	32	36	0.300	3,600		0	3,600
MAHER JOSEPH P + ELAINE V	16	22	17.250	16,933	cu	2,400	19,333
MAHONEY DANIEL + CHERYL	7	07-15	0.000	0		6,500	6,500
MAIN HOWARD + CATHERINE	7	07-09	0.000	0		15,400	15,400
MAKI BERNADETTE T	6	17-05	5.100	42,600		49,100	91,700
MALONE JOHN E JR + GAIL S	42	01-07	0.104	21,900		17,200	39,100
MALONEY FRANK L + JEANNE T	42	01-12	0.116	22,500		14,400	36,900
MALONY FRANK + JEANNE	42	01-11	0.111	22,300		14,700	37,000
MANCINI MARK + KAREN	35	29	0.440	78,600		79,000	157,600
MANGINI CONSTANCE	17	08-03	5.420	37,000		152,900	189,900
MANZI CHRISTOPHER + COLLEEN	10	16-06	5.010	38,200		17,100	55,300
MARCOU CORRINE J	32	54	3.000	47,700		92,000	139,700
MARIE E. ODAY TRUST	2	21	24.000	1,112	cu	0	1,112
MARIE E. ODAY TRUST	2	28	37.000	1,372	cu	0	1,372
MARION AUSTIN REV TRUST	23	21	0.400	139,600		69,200	208,800
MARRA ROBIN + JILL WIXOM	30	3	10.000	40,337	cu	156,800	197,137
MARRA ROBIN + JILL WIXOM	30	10	1.300	77	cu	0	77
MARROTTE MELANIE A	8	47	6.500	58,200		81,600	139,800
MARSDEN JOSEPH P. + VELMA J.	42	02-93	0.120	32,700		14,400	47,100
MARSDEN MARIE J.	42	02-86	0.114	32,400		11,600	44,000
MARSHALL RICHARD A	33	7	0.800	38,600		191,100	229,700
MARTEL CHRISTOPHER M + WENDY	11	56-01	2.000	33,100		117,700	150,800
MARTIN BRENDA	29	13	0.400	31,800		113,500	145,300
MARTIN CYNTHIA G. NYE	15	60-05	2.000	35,800		83,700	119,500
MARTIN DORIS C. + JOAN E.	29	2	0.600	37,000		66,800	103,800
MARTIN FRANCIS + MARIE E.	29	11	0.400	35,200		109,000	144,200
MARTIN GARY W + DEBRA A	10	21-02	6.000	34,100		195,600	229,700
MARTIN LIVING TRUST	14	26	49.000	54,363	cu	47,700	102,063
MARTIN LIVING TRUST	14	27	46.000	48,432	cu	46,900	95,332
MARTINSON KARL E	11	67-03	5.780	43,100		172,500	215,600
MARTORILLI CARMINE	42	02-90	0.198	53,300		20,900	74,200
MARTS FAMILY TRUST	10	44	6.500	61,300		72,300	133,600
MASSIN CHARLES G. B.	13	8	31.000	8,349	cu	0	8,349
MASSIN CHARLES G. B.+ SUSAN M	32	40	4.200	52,400		285,400	337,800
MASSIN, CHARLES G	32	41	1.000	39,500		145,100	184,600

ASSESSED VALUE BY OWNER							
Owner	Map	Lot	Acres	Land		Buildings	Total
MASSIN, CHARLES G	32	42	4.700	53,900		280,400	334,300
MATHEWS PAULINE J + DALE P	12	48-01	4.000	42,700		85,800	128,500
MATSON DANIEL J + STARLYN M	27	4	0.210	24,400		73,900	98,300
MATTSON EDWIN G. + SHIRLEY	18	5	5.500	50,300		118,900	169,200
MATTSON EDWIN O JR + SANDRA	28	29	0.750	34,600		109,800	144,400
MATTSON GREGORY A. + LURLEEN N	27	20	0.600	33,300		78,700	112,000
MATTSON HELEN S	15	2	1.000	38,100		131,000	169,100
MATTSON JILL	27	25	2.500	38,400		84,600	123,000
MATTSON JODI L	7	14	2.200	40,000		83,200	123,200
MAUREEN LEE DAY TRUST	12	20	5.200	38,600		60,900	99,500
MAXFIELD, DENNIS R + TAMMY M	42	01-08	0.149	24,300		28,700	53,000
MAY LOUISE BARRY SCOTT	21	39-01	16.010	77,900		245,300	323,200
MAY LOUISE BARRY SCOTT	21	39-02	3.890	9,300		0	9,300
MAY LOUISE BARRY SCOTT	23	10	0.060	31,200		900	32,100
MAY WILLIAM H + JOANN M	6	05-03	7.300	39,800		125,000	164,800
MAYER MOLDING CORP.	15	26	5.000	76,900		239,700	316,600
MAYS RICHARD E + KAREN FRANK	14	08-02	3.060	33,600		159,700	193,300
MC CANN WILLIAM J. + BETTY C	37	5	0.210	94,400		36,000	130,400
MC CANN WILLIAM J. + BETTY C	37	6	0.210	94,400		33,600	128,000
MC GONAGLE ROBERT L + ELIZABET	2	09-05	5.000	60,100		41,000	101,100
MCCULLA THOMAS S.	14	19	19.000	62,700		135,900	198,600
MCDONALD REVOCABLE TRUST	42	02-11	0.166	25,200		20,900	46,100
MCGARRY + SINGLETON, INC.	18	9	28.900	1,293	cu	0	1,293
MCGARRY SEAN + MELINDA	7	18	4.420	45,400		127,600	173,000
MCGUINNESS MICHAEL B	21	29	0.600	38,500		190,900	229,400
MCHUGH THOMAS + EILLEEN	32	15	1.600	48,800		137,300	186,100
MCILRATH MARK E	33	11	0.920	41,800		166,400	208,200
MCKENNEY WILLIAM & KAREN	24	5	1.000	137,900		76,800	214,700
MCKENZIE ALAN M	15	44-01	8.300	42,800		69,200	112,000
MCKENZIE ERIN	15	44-02	5.510	38,800		122,100	160,900
MCLACHLAN MAURICE TRUST	23	18	1.200	36,500		49,400	85,900
MCLACHLAN MAURICE TRUST	23	19-01	0.140	22,300		700	23,000
MCLAUGHLIN SCOTT A + NANCY H	8	07-02	2.790	41,000		165,600	206,600
MCPHERSON SCOTT + LANDRY WILL	7	07-42	0.000	0		27,000	27,000
MCRELL LOUIS R + EILEEN M	42	02-31	0.106	22,300		15,200	37,500
MCSWEENEY REID W + NANCY	33	8	1.100	42,100		157,000	199,100
MEADOWOOD COUNTY AREA FIRE D	17	11-01	0.330	33,500		38,800	72,300
MEADOWOOD COUNTY AREA FIRE D	39	03-01	1.930	60,800		102,900	163,700
MEADOWOOD COUNTY AREA FIRE D	40	2	0.700	38,700		400	39,100
MEADOWOOD COUNTY AREA FIRE D	40	3	5.000	96,100		44,100	140,200

ASSESSED VALUE BY OWNER							
Owner	Map	Lot	Acres	Land		Buildings	Total
MEADOWOOD MEMBERSHIP	40	4	1.200	42,300		149,300	191,600
MEATTEY DARRYL D + DIANA	9	2	23.000	20,554	cu	4,100	24,654
MEATTEY DARRYL D.	10	72	4.710	51,600		96,200	147,800
MEATTEY DIANA + ERNST	9	1	2.600	7,700		0	7,700
MEATTEY TRUSTEE, DARRYL D	10	44-01	3.200	45,600		73,100	118,700
MEDINA DOMINGO + LUCILLE J.	42	02-48	0.112	22,300		14,800	37,100
MENEGUS JR. GEORGE + RHONDA	2	14	5.500	46,800		148,000	194,800
MERCIER BRANDON + S CHROSTOWS	2	12-01	5.700	35,200		157,100	192,300
MERRIFIELD ERWIN H. + FRIGON N	21	23	0.300	121,400		64,100	185,500
MERRIMAN JOSEPH	9	18-02	8.050	48,500		189,900	238,400
METHE EDWARD	8	07-01	2.000	37,700		89,600	127,300
METHE EDWARD J	8	46-01	2.400	46,000		97,700	143,700
METHE EDWARD J SR	8	49-01	3.500	36,000		10,700	46,700
METHE EDWARD J SR	15	54-01	35.260	54,694	cu	108,800	163,494
METHE MARK + PAMELA J	12	53-02	5.570	42,800		97,600	140,400
METHE MICHAEL A	15	22	4.500	102,400		173,700	276,100
METHE ROBERT + PATRICIA	12	30	5.510	44,800		114,600	159,400
METHE ROBERT + PATRICIA	34	19	1.430	38,800		23,400	62,200
METHE SR EDWARD J + ELAYNE	15	54-02	3.940	170	cu	0	170
METZGER J HAYES + KATHERINE H	33	25	1.600	44,900		169,300	214,200
MEYER ERIC H. + KIRK D.	21	25	5.500	42,900		136,600	179,500
MEYER ERIC H. + KIRK D.	23	7	0.030	30,700		700	31,400
MICHELI NICHOLAS	12	41-01	13.600	42,413	cu	173,500	215,913
MICHELSON CARL	3	37	7.520	51,500		67,800	119,300
MICHELSON KENNETH + DOROTHY N	26	11	3.700	88,200		36,200	124,400
MICHELSON WAYNE H + ELAINE M	13	3	5.000	36,400		60,800	97,200
MIDDLE DEVELOPMENT LLC	12	1	84.000	4,307	cu	0	4,307
MILI JAMES R + LYNDA J	42	01-73	0.129	33,200		19,200	52,400
MILLAR JAMES W. & SANDRA	15	10-02	6.290	59,700		190,400	250,100
MILLER ALEXANDER B	4	74-04	2.000	39,700		146,800	186,500
MILLER BRADLEY	6	17-03	13.800	50,000		87,000	137,000
MILLER MARIANNE + RUSSELL	7	28-06	5.000	40,200		94,900	135,100
MILLETT BARBARA	35	31	0.220	64,800		48,200	113,000
MILLETT RICHARD S	35	30	0.210	64,400		44,600	109,000
MILLS CAMERON L. + ROBERTA	42	01-80	0.278	27,100		13,400	40,500
MINNICK GEORGE + SUZANNE	14	6	28.000	35,105	cu	159,200	194,305
MISEK WENDY L.	12	50-02	3.300	41,700		193,700	235,400
MITCHELL ROBERT K + JEAN Z	10	68-06	3.220	47,300		235,400	282,700
MITCHELL, PAULA	27	12	16.000	1,413	cu	0	1,413
MOLLER TROY D + KATHLEEN A	10	9	5.000	83,800		97,500	181,300

ASSESSED VALUE BY OWNER							
Owner	Map	Lot	Acres	Land		Buildings	Total
MOLLICA II FRANK J + COLLEEN	11	67-04	5.290	42,400		220,400	262,800
MOLLICA JOSEPH A	20	5	1.300	38,600		92,400	131,000
MONADNOCK REGIONAL SCHOOL DI	30	5	11.000	60,000		0	60,000
MONADNOCK REGIONAL SCHOOL DI	30	6	16.000	80,400		2,208,800	2,289,200
MONKTON DOLORES ANN	10	39	3.700	41,600		57,600	99,200
MONTAGUE BARBARA + V COOPER	43	02-19	0.145	24,100		15,800	39,900
MONTE DOUGLAS + JUDITH	7	07-12	0.000	0		15,800	15,800
MONTEVERDE ANTHONY + ROXANN	12	16	0.300	13,400		8,300	21,700
MONTEVERDE ROXANNE	12	23	0.300	29,800		58,400	88,200
MONTUORI JEFFREY P + PETER R	10	34	3.500	39,900		106,400	146,300
MOODY JOSEPH J	11	15	0.800	37,500		70,300	107,800
MOORE KEVIN P + JANET M	42	01-99	0.284	28,600		23,600	52,200
MOORE MAUREEN L	25	01-I	0.000	0		28,600	28,600
MORAN THOMAS F + AMANDA J	7	28-10	14.900	1,476	cu	0	1,476
MORAN THOMAS F + AMANDA J	7	28-11	7.900	36,458	cu	128,200	164,658
MOREY RONALD	34	18	1.030	38,200		92,700	130,900
MORIARTY JR. EUGENE P. + SYL	12	45-06	4.420	39,300		136,000	175,300
MORIERA JUDITH A & ANTONIO	25	01-A	0.000	0		26,600	26,600
MORIN JR GARY & TERESA L	4	63	10.500	62,300		87,800	150,100
MORIN MICHELE L	6	13	1.100	36,400		122,000	158,400
MORISSETTE SUSAN, BYRNE ET	22	6	1.280	121,400		85,900	207,300
MORRILLY, STEPHEN & PAULINE	7	28-03	5.700	39,300		128,000	167,300
MORRIS DAVID R. + BETH E.	1	6	0.700	7,000		0	7,000
MORRIS DAVID R. + BETH E.	2	4	7.500	14,500		0	14,500
MORRIS WILLIAM + DOROTHY	42	01-75	0.093	31,400		16,500	47,900
MORRISON JOHN D. + ALICE E.	2	09-04	5.330	61,800		0	61,800
MORSE DANIEL C	8	53	60.420	38,032	cu	97,400	135,432
MORSE DONALD R.+ ELIZABETH	42	01-39	0.090	21,300		18,000	39,300
MOSES FAMILY COMPOUND TRUST	20	09-01	2.400	127,600		77,400	205,000
MOULTON DONALD + MARGARET	15	60	25.160	51,430	cu	282,200	333,630
MOWRY LIVING TRUST WESLEY + C	23	22	0.250	127,600		80,600	208,200
MOZIER SHELLY	31	7	0.580	36,500		128,200	164,700
MULCAHEY LAND + TIMBER LLC	11	05-01	39.100	1,400	cu	0	1,400
MULLETT DANA L.	7	07-45	0.000	0		43,900	43,900
MULLETT LAURIE	7	07-28	0.000	0		42,200	42,200
MULLIGAN JR EDWIN F	13	04-05	10.000	55,000		127,400	182,400
MUNDELL PHYLLIS S	42	01-77	0.174	30,700		29,100	59,800
MURPHY KEVIN J	23	1	0.100	117,900		64,600	182,500
MURPHY RUTH Y	10	25	1.200	27,800		127,900	155,700
MURRAY ALVIN M. + NANCY	25	14	0.200	116,500		99,600	216,100

ASSESSED VALUE BY OWNER							
Owner	**Map**	**Lot**	**Acres**	**Land**		**Buildings**	**Total**
MURRAY ALVIN M. + NANCY	25	21	0.200	8,300		2,400	10,700
MURRAY LEO P. + ELAINE	24	03-02	8.350	140,700		51,200	191,900
MUSAMEH KHALID	42	02-66	0.119	21,600		17,900	39,500
MUSE BARBARA A.	12	52	0.750	37,200		90,200	127,400
MYERS, KENNETH + JUDITH	4	66	1.000	40,100		182,100	222,200
MYRACLE MICHAEL + GERMAINE	6	39	4.400	43,400		112,500	155,900
MYRICK BRUCE H	36	7	0.500	47,400		39,100	86,500
MYRICK BRUCE H + SUELAINE POLI	16	4	1.800	11,300		0	11,300
MYRICK BRUCE H + SUELAINE POLI	36	14	0.200	16,700		0	16,700
NADEAU PERRY D. + ROBERTA L	22	1	3.900	148,100		123,300	271,400
NAGLE JUDITH + WILLIAM	10	23-02	18.400	38,329	cu	249,900	288,229
NAHASS ROBERT + BERNICE	16	16-03	5.390	51,100		85,000	136,100
NASH CLAYTON + GARCIA MARIA E	6	02-02	5.510	42,700		241,200	283,900
NATTILA STEVEN S + ROBYN J	41	15	1.400	44,800		97,300	142,100
NAUMBURGER JOSEPH J + SILVIA F	11	38-03	4.080	64,068	cu	173,400	237,468
NAUMBURGER JOSEPH J + SILVIA F	11	39	6.600	52	cu	0	52
NE POWER CO.	99	3	43.000	95,500		1,509,600	1,605,100
NEEDHAM CHARLES + CONSTANCE	32	49	0.450	40,600		262,700	303,300
NEEDHAM ODELL E + ROGER A	8	54	16.800	60,900		39,500	100,400
NEIL EVELYN R	16	2	3.000	35,000		110,800	145,800
NELSON RICHARD	29	9	0.260	32,400		57,100	89,500
NELSON WILLIAM G + MARGARET	7	07-33	0.000	0		26,700	26,700
NEVINS JEFFREY S	7	07-37	0.000	0		20,700	20,700
NEW ENGLAND TELEPHONE OPERAT	32	27	0.200	35,300		49,900	85,200
NEWCOMB ROBERT M + SANDRA A	13	04-04	8.000	53,100		118,200	171,300
NGL-NE REAL ESTATE, LLC	15	28	20.600	102,600		362,600	465,200
NICKERSON RONNIE A + LORELEI A	9	10	5.400	44,800		176,500	221,300
NIE HYUAN	2	09-03	4.870	62,900		86,300	149,200
NIEMELA RALPH + HELEN	8	46	3.100	65,000		95,200	160,200
NIEMELA RALPH R + HELEN E	8	07-04	9.510	42,200		0	42,200
NIEMELA RALPH R + HELEN E	8	07-05	6.700	48,500		441,200	489,700
NIEMELA RALPH R + HELEN E	8	07-06	14.370	43,000		0	43,000
NIEMI SCOTT T + NANCY E	12	63-03	11.340	38,301	cu	88,500	126,801
NIEMI TODD E + ADELAIDA	12	63-02	11.420	36,409	cu	174,800	211,209
NIEZGORSKI PATRICIA & DAVID	7	07-41	0.000	0		19,200	19,200
NIRENBERG MORRIS + RITA	20	12	12.800	170,500		173,100	343,600
NOBLE SUSAN W.	10	54	7.560	51,800		9,200	61,000
NOLAN MARTIN W. + DENISE	40	7	0.350	37,200		113,600	150,800
NOLAN MATTHEW III + MICHAEL	37	20	0.280	48,400		0	48,400
NOLAN ROBERT J	41	3	1.500	42,800		91,400	134,200

ASSESSED VALUE BY OWNER							
Owner	Map	Lot	Acres	Land		Buildings	Total
NOONAN JOHN E	28	42	0.500	34,200		97,300	131,500
NOVAK ROBERT A + BONNIE LEE	33	18	0.600	28,500		129,700	158,200
NOWICKI ADAM + NOLIN HEATHER	39	1	2.900	62,500		119,900	182,400
NUNN RICHMOND + ANN E.	10	84	2.760	40,900		106,300	147,200
O'CALLAHAN MARGARET	42	01-02	0.109	22,100		23,500	45,600
O'CONNER MARK & EMMA	23	13	0.070	34,900		1,100	36,000
ODONNELL JEFFREY F	25	09-02	0.300	132,900		33,000	165,900
OGILVIE DAVID K	10	62	1.000	41,900		66,600	108,500
OGILVIE DAVID K	10	64	13.100	27,383	cu	0	27,383
OKERMAN JOHN + AUBERTIN AMY	15	3	106.600	6,650	cu	0	6,650
O'LOUGHLIN JOHN + KATHLEEN	22	4	2.700	150,000		67,100	217,100
OLSEN KENNETH + DARLENE	10	16-09	6.360	42,000		3,500	45,500
OLSON JOSHUA	20	10	2.600	129,200		39,500	168,700
OLSON RICHARD F. + TANIA	25	15	0.200	117,900		67,300	185,200
OLSON STEVE	7	07-26	0.000	0		33,800	33,800
OLSON TED V	8	26-04	53.500	2,479	cu	0	2,479
OLSON TED V	8	30-01	47.620	56,035	cu	0	56,035
OLSON TED V	8	30-02	2.930	35,674	cu	0	35,674
OLSON TED V	8	30-03	3.760	38,300		2,200	40,500
OLSON TED V	8	30-04	6.610	37,489	cu	0	37,489
OLYAN SAUL M	32	33	0.500	41,000		212,200	253,200
O'NEAL JUSTIN + J CRANDALL	4	62	2.000	39,700		87,400	127,100
O'NEIL DANIEL J	6	31-03	2.900	43,200		32,500	75,700
ONEIL PAUL E + ALICIA LANG	36	20	0.250	17,000		0	17,000
ONEIL PAUL E + ALICIA LANG	36	21	0.500	63,500		35,900	99,400
ONEILL CAROLE	42	02-79	0.134	28,500		27,000	55,500
OOSTERMAN STEVEN W + KATHY J	36	19	0.250	18,200		0	18,200
OPET ROBERT	21	36-02	5.060	40,200		20,100	60,300
ORDWAY THOMAS JR + LINDA	10	15-01	11.200	54,600		170,800	225,400
ORSUCCI JOSEPH + ALICE	42	02-09	0.113	22,400		15,600	38,000
ORSUCCI JOSEPH + ALICE S	42	01-33	0.189	29,000		24,200	53,200
OSTERGARD ADAM C + ERIN G	8	43-02	2.200	40,000		120,000	160,000
OTTO WENDY	2	25	2.700	40,800		103,900	144,700
OUELLETTE STEVEN M	26	9	1.850	48,500		66,300	114,800
OWENS PAUL E + CHERYL A	11	30-02	5.020	44,100		193,200	237,300
P.D. STARRETT ASSOCIATES LLC	15	36	7.300	80,200		867,000	947,200
PACE CHARLES + JANET	33	1	0.700	39,600		133,200	172,800
PAK PHIL S. + YONG S.	18	28	63.500	2,157	cu	0	2,157
PAK PHIL S. + YONG S.	26	6	5.000	74,700		11,900	86,600
PALMBACH DONALD S	12	41-06	5.300	44,500		144,000	188,500

ASSESSED VALUE BY OWNER							
Owner	Map	Lot	Acres	Land		Buildings	Total
PALMISANO LORETTA K	10	68-04	5.600	48,300		173,500	221,800
PANEK, KRISTINA L	17	17	2.000	45,900		133,800	179,700
PAPA FAMILY LMTED PARTNERSHIP	15	60-04	1.000	60,100		129,000	189,100
PARKER KEVIN B + KRISTINA L	7	38	3.000	37,200		150,400	187,600
PARKER THOMAS F + JUNE	11	02-01	11.960	2,018	cu	0	2,018
PARKER THOMAS F + JUNE	11	02-02	5.510	40,430	cu	223,600	264,030
PARKER THOMAS F + JUNE	11	02-03	5.010	38,821	cu	81,800	120,621
PARKER THOMAS F + JUNE E	7	8	20.000	864	cu	0	864
PARKER THOMAS F + JUNE E	11	4	17.000	268	cu	0	268
PARSONS LEE O. + DEBORAH J	20	3	1.400	36,800		67,400	104,200
PARSONS TIMOTHY	32	17	3.000	49,200		194,500	243,700
PARTELLO PEGGIE A	15	05-01	1.780	44,500		155,000	199,500
PASTOR RONALD J + ANGELA R	15	38	74.000	36,914	cu	105,700	142,614
PATCH MARIE A	6	32	5.190	44,400		36,300	80,700
PATCH RICHARD A. + NANCY J.	10	73	2.200	38,000		78,100	116,100
PATRICK F CAULFIELD REV TRUST	16	16-02	5.540	37,200		197,300	234,500
PATTERSON DAVID J + MELANIE L	9	8	3.600	42,100		132,700	174,800
PATTERSON DAVID J + MELANIE L	35	27	0.180	63,000		56,400	119,400
PAUL + NORMA NIEMI REV TRUST	12	63-01	52.330	41,874	cu	151,600	193,474
PAZZANO DAVID	2	12	155.500	32,913	cu	2,300	35,213
PAZZANO DAVID	5	3	68.700	2,642	cu	0	2,642
PEARLY LAKE FOREST INC	12	44	7.000	14,700		0	14,700
PEARLY LAKE FOREST LLC	16	30	7.000	258	cu	0	258
PEDONE ROBERT P	32	46	0.060	21,500		55,000	76,500
PELKEY ANN I	7	7	80.000	153,700		1,458,000	1,611,700
PELKEY ANN I	7	07-06	0.000	0		19,300	19,300
PELKEY ANN I	24	7	0.700	158,500		0	158,500
PELKEY ANN I.	25	7	0.950	137,900		100	138,000
PELKEY ANN I.	25	10	1.020	158,700		34,400	193,100
PELKEY LEONARD JR + PAMELA	7	07-A	0.000	0		28,300	28,300
PELKEY LEONARD JR + PAMELA	7	11	34.000	33,532	cu	0	33,532
PELKEY MICHAEL S	7	11-01	26.800	41,718	cu	111,900	153,618
PELKEY REGINALD L + GLORIA Y	34	24	1.070	38,200		104,300	142,500
PELKEY TIMOTHY L + LISA T	12	40-04	6.000	45,500		158,200	203,700
PELKEY, GARY L & MARIE A	8	27-03	14.183	2,148	cu	0	2,148
PELKEY, MICHAEL	7	11-02	5.100	34,705	cu	16,600	51,305
PELKEY, TIMOTHY L & LISA T	8	27-02	14.429	2,159	cu	0	2,159
PELLAND HERVE	9	15-01	2.210	38,000		9,000	47,000
PELLAND JAMES + TAMMY	9	18-01	4.950	48,000		120,800	168,800
PELLETIER MICHAEL J	35	40	6.000	56,800		147,700	204,500

ASSESSED VALUE BY OWNER

Owner	Map	Lot	Acres	Land		Buildings	Total
PEPE SUZANNE M	39	03-03	3.030	65,300		68,000	133,300
PERHAM ANDREW J. + DIANE K.	24	03-09	0.740	71,800		66,800	138,600
PERHAM JOHN A	10	76-01	3.500	39,900		221,100	261,000
PERRETT JANET B	8	45	29.830	69,400		0	69,400
PERRIMON NORBERT + LIZABETH	26	2	0.500	67,400		75,800	143,200
PERRY CALVIN	21	30	0.500	29,200		0	29,200
PERRY CALVIN	23	17	0.100	21,600		0	21,600
PERRY JR ALBERT + JANET A.	24	03-07	2.250	38,100		39,600	77,700
PETERSON ERIC + C DIGERONIMO	11	16-02	9.430	45,800		149,700	195,500
PETERSON PHYLLIS	32	19	2.000	49,800		197,600	247,400
PETERSON, ERIK M	28	15	0.900	35,900		63,100	99,000
PETKIEWICZ PENLOPE	3	25	3.000	37,200		88,700	125,900
PETTIPAS WILFRED +CAROL STROUT	42	01-10	0.114	22,400		20,100	42,500
PFEFFER + PAXTON LIVING TRUST	17	05-01	25.400	38,500	cu	199,400	237,900
PHELPS BRYAN + MELISSA	10	16-04	10.000	62,000		103,200	165,200
PHILIP A + VIRGINIA REV TRUST	8	39	0.640	37,400		0	37,400
PHIPPS ROSS H	14	05-01	3.210	33,900		85,200	119,100
PICARD ROBIN	21	34	0.200	39,500		85,200	124,700
PICCOLO JOSEPH III	32	45	0.500	41,000		169,000	210,000
PICKFORD STACIE L	7	07-08	0.000	0		27,800	27,800
PIELESKI STEVEN S	8	43-04	5.800	47,500		130,400	177,900
PIERANNUNZI FRANCIS	25	01-H	0.000	0		24,800	24,800
PIERCE RODERICK + ALINA	11	53	0.920	32,400		0	32,400
PIERMATTEI DIANNE M	12	41-05	6.500	44,100		175,200	219,300
PINE WILLIAM + PATRICIA	33	17	0.780	41,800		129,900	171,700
PINI CHARLES + CARLOTTA LILBAC	14	1	13.000	27,654	cu	105,400	133,054
PINI CHARLES + CARLOTTA LILBAC	14	2	3.500	3,600		0	3,600
PINNEY DANA C + CHERYL A	18	20-01	50.000	36,854	cu	207,300	244,154
PLOURDE JOHN R. + GAIL A.	42	01-05	0.108	22,100		23,800	45,900
POIRIER MARLENE M + JOSEPH	42	01-54	0.165	25,200		16,100	41,300
POKORNY 1993 TRUST	1	4	65.000	77,500		0	77,500
POOLE EDMUND C JR	7	28	48.000	88,700		99,900	188.600
POOLE STEPHEN, MONICA + CAROL	42	01-68	0.108	22,100		13,800	35,900
POPPLE ELIZA A.	11	3	1.000	38,100		97,200	135,300
PORTER CONSTANCE & DURMER ERI	14	37-01	7.408	39,800		114,200	154,000
PORTER JR RICHARD + KRISTAL D	12	41-09	9.570	44,200		124,100	168,300
PORTER MARCEA L G	4	74-05	2.000	39,700		102,100	141,800
POSTON JEFFREY V. + CATHY P	7	01-02	2.190	32,500		166,300	198,800
POTTER BRUCE R + ALETHA E	9	10-01	30.700	41,280	cu	91,900	133,180
POULIOT JUSTIN	6	40-07	2.030	43,700		115,400	159,100

ASSESSED VALUE BY OWNER							
Owner	Map	Lot	Acres	Land		Buildings	Total
POWERS JOHN B. + KATHRYN E.	42	02-55	0.137	22,500		17,500	40,000
PRATT DANIEL	16	18	5.400	61,800		67,500	129,300
PRATT ROBIN A. + MONIQUE M	42	01-69	0.136	23,600		12,300	35,900
PRENTISS GEORGE E. + EDITH M	10	85	0.500	38,000		78,300	116,300
PRICE FAMILY LTD PARTNERSHIP	23	11	0.730	162,100		106,700	268,800
PRICE FAMILY LTD PARTNERSHIP	23	25	27.000	23,518	cu	0	23,518
PRIDE JEFFREY & SKAWSKI-PRIDE	4	48	0.230	31,200		33,700	64,900
PRIGGE WILLIAM N + KIRSTEN O	33	27	1.500	42,500		187,600	230,100
PROCTOR STEPHEN G. + GAIL P.	22	2	4.000	143,100		105,200	248,300
PROPERTIES INC	18	26	93.000	76,700		0	76,700
PROPERTIES INC	18	27	2.000	7,500		0	7,500
PRUNIER GRETCHEN + DEBORAH NA	21	12	0.400	131,100		63,600	194,700
PUBLIC SERVICE CO. OF NH	12	27	0.200	13,300		0	13,300
PUBLIC SERVICE CO. OF NH	15	42	9.300	32,500		0	32,500
PUBLIC SERVICE CO. OF NH	18	3	7.000	42,900		0	42,900
PUBLIC SERVICE CO. OF NH	18	7	1.500	3,700		0	3,700
PUBLIC SERVICE CO. OF NH	18	11	4.000	9,700		0	9,700
PUBLIC SERVICE CO. OF NH	18	13	1.500	3,700		0	3,700
PUBLIC SERVICE CO. OF NH	18	19	5.000	10,900		0	10,900
PUBLIC SERVICE CO. OF NH	18	29	52.200	244,300		0	244,300
PUBLIC SERVICE CO. OF NH	40	9	1.400	36,400		0	36,400
PUBLIC SERVICE CO. OF NH	99	2	0.000	0		32,143,700	32,143,700
PUNCH DENNIS R + MARY S	11	69	7.700	61,400		115,500	176,900
PURDY LINDA J	36	11	0.300	17,900		7,000	24,900
PUTNAM ZACHARY	6	05-07	5.500	44,800		25,800	70,600
PUTNEY DAVID	6	41	238.000	8,223	cu	0	8,223
PUTNEY DAVID	6	41-01	10.000	371	cu	0	371
QUESNEL ROGER J. + HARRIET	16	15	6.200	59,600		88,900	148,500
QUINNEHTUK CO	3	42	5.000	33,200		0	33,200
RACITI FAMILY REALTY TRUST	19	7	3.200	91,500		50,300	141,800
RAITTO DAVID A + MELONY	10	7	1.000	41,900		126,000	167,900
RAITTO DONALD JR + NANCY	17	15	2.000	43,700		145,900	189,600
RAITTO HAROLD N + BEVERLY R	7	67-03	3.150	41,400		46,500	87,900
RAITTO MIKE + DAVID	15	23-01	20.000	921	cu	0	921
RAITTO RUSSELL G.	15	11-02	3.650	130	cu	0	130
RAITTO RUSSELL G.	15	11-03	3.060	109	cu	0	109
RAITTO RUSSELL G.	15	11-04	2.750	98	cu	0	98
RAITTO RUSSELL G.	15	57-01	6.000	46,100		0	46,100
RAITTO RUSSELL G.+ DEE M.	15	11	30.890	146,004	cu	425,600	571,604
RAMSAY CHARLES N	42	02-05	0.112	22,300		22,900	45,200

ASSESSED VALUE BY OWNER							
Owner	Map	Lot	Acres	Land		Buildings	Total
RAMSEY CHRISTOPHER K + AMY	6	03-02	6.100	43,600		102,500	146,100
RAMSEY HAROLD + QUEENIS	28	28-01	1.000	40,000		145,900	185,900
RAVENWOOD TRUST J WORTHEN TR	3	34	103.000	10,973	cu	0	10,973
RAY DONALD E + LOIS G	6	32-06	5.200	241	cu	0	241
RAY DONALD E + LOIS G	6	32-07	5.190	24,832	cu	0	24,832
RAY DONALD E. + LOIS G.	24	4	0.260	117,700		174,100	291,800
RAYMOND + NANCY NYE LIVING TR	40	10	2.000	43,700		127,800	171,500
REED RONALD B SR + LAURA L	4	55	5.600	45,000		104,000	149,000
REED TODD M	7	27	11.300	29,448	cu	103,300	132,748
REED TODD M	7	27-01	12.600	9,410	cu	0	9,410
REID DAVID H JR ELIZABETH	6	29	1.000	36	cu	0	36
REID DAVID H JR ET AL	10	10	133.000	43,357	cu	141,400	184,757
REINART STEPHEN G + LINDA A	15	51	9.700	57,700		139,200	196,900
RETZLAFF NATHAN	34	21	1.500	41,000		64,000	105,000
REZUCHA TOM	35	12	1.600	73,400		82,500	155,900
RICH DAVID A + MARY L	12	5	135.000	8,508	cu	0	8,508
RICH DAVID A + MARY L	12	6	48.000	3,076	cu	0	3,076
RICH DAVID A + MARY L	12	50	127.000	6,885	cu	0	6,885
RICHARD L RETTIG PROPERTY MAN/	34	28	0.300	34,400		64,800	99,200
RICHARD PAUL D	42	01-06	0.118	22,600		7,800	30,400
RICHARDS EDWARD F	6	7	31.500	33,252	cu	54,000	87,252
RICHARDS JOLYN M + C CLOUTIER	16	16	3.550	34,300		6,300	40,600
RIDLEY EDWIN	11	17-01	10.630	66,600		173,000	239,600
RIES JEFFREY H	4	56	16.900	74,600		82,600	157,200
RIES JR TRUSTEE, KERNELL G	4	59	1.200	32,800		0	32,800
RIES JR TRUSTEE, KERNELL G	4	76	1.250	3,000		0	3,000
RILEY BURTON F JR + MARY L.	42	02-14	0.177	25,800		13,500	39,300
RINE, STEVEN M	8	10	22.500	266	cu	0	266
RIORDAN PETER + CANDACE	42	01-37	0.101	22,000		17,500	39,500
RITCHIE ROBERT B. + SUSAN L.	31	3	0.490	39,500		178,500	218,000
RIVERS MICHAEL & CYNTHIA	42	01-03	0.107	22,000		26,200	48,200
ROBBITTS WILLIAM D + THERESA	15	55-01	6.000	49,500		125,500	175,000
ROBERT + DONNA JEAN MILLER REV	6	17-02	6.940	46,900		122,200	169,100
ROBERTS FAMILY 2008 TRUST	18	23	49.000	25,406	cu	0	25,406
ROBERTS SHARON	17	13	1.000	41,900		72,400	114,300
ROBERTS TRUST JANE W.	31	6	1.000	44,100		120,100	164,200
ROBICHAUD REBECCA	32	2	1.830	46,900		173,900	220,800
ROBIDOUX CRAIG + LORI LYN	12	11	8.700	49,800		22,400	72,200
ROBIE TRUSTEE, MICHAEL B	7	01-12	8.260	54,300		178,700	233,000
ROBINSON DAVID E + KRISTINA	40	1	0.260	35,700		112,800	148,500

ASSESSED VALUE BY OWNER							
Owner	Map	Lot	Acres	Land		Buildings	Total
ROBINSON KENNETH	14	08-01	3.670	34,500		97,800	132,300
ROCHA ELIZABETH A	6	33	8.400	43,000		87,200	130,200
ROCHELEAU MARTIN C + CAROL AN	6	41-02	2.870	35,100		100,300	135,400
ROGERS 2008 LAUREL LAKE TRUST	23	14	0.120	91,900		62,700	154,600
ROGERS CAROLINE	4	43-04	1.000	36,100		61,400	97,500
ROGERS JR JOHN + JILL KIPLING	7	15	1.100	31,100		70,700	101,800
ROLKE SUSAN R	7	28-08	5.300	36,800		117,600	154,400
ROMANO JOSEPH G. + MICHELLE	23	12	0.250	142,300		122,300	264,600
RONDEAU ROBERT L SR	28	16	3.500	46,000		100,600	146,600
ROSS MARGARET	13	04-01	4.000	36,800		60,500	97,300
ROTAAN INC	8	2	104.000	60,299	cu	3,300	63,599
ROTAAN INC	8	14	1.200	63,500		2,100	65,600
ROUSSEAU PAUL R. + JAMES B.	23	15	0.220	110,600		57,500	168,100
ROUTE 12 REALTY TRUST	8	13	3.600	66,300		260,000	326,300
ROY JR. KENNETH F	2	12-03	5.140	34,400		108,800	143,200
ROY RYAN	26	3	0.500	67,400		108,100	175,500
ROY RYAN R + SHARON	26	4	0.500	67,400		67,900	135,300
ROY WINSTON A JR + LILLY ELENE	11	6	10.000	50,100		127,000	177,100
ROYFMAN EDWARD	42	01-95	0.169	25,400		17,100	42,500
RUDY DAN L JR + DEBRA	6	12	2.500	44,500		108,600	153,100
RULE KEVIN	12	12	3.600	31,500		7,900	39,400
RUMPF JEFFREY N + LAURIE J	32	11	0.300	39,200		140,700	179,900
RUMRILL ROBERT + DEBORAH	8	17	11.600	29,353	cu	188,500	217,853
RUMRILL ROBERT R + DEBORAH L	8	17-01	12.600	16,400		0	16,400
RUMRILL ROBERT R + DEBORAH L	11	67-02	20.000	50,300		0	50,300
RUPERT ROYCE H. + LORNA M.	37	17	0.560	71,100		104,200	175,300
RUSSELL CRYSTAL + JESSE	4	54	3.500	44,100		86,400	130,500
RUSSELL G RAITTO REV TRUST	32	20	6.900	45,843	cu	207,600	253,443
RUSSELL G RAITTO TRUST	32	21	6.760	346	cu	0	346
RUSSELL JOHN C. + JOSEPHINE	35	17	0.200	65,200		12,900	78,100
RUSSELL MARION L.	30	1	0.340	33,000		70,500	103,500
RUSSELL RALPH H SR + MARY F	4	25	5.900	37,700		75,600	113,300
RUSSELL SHERRY	7	13	1.000	38,100		4,800	42,900
RUSSO JOSEPH	28	20	1.400	36,800		128,900	165,700
RYAN DANA	42	01-83	0.370	30,100		19,600	49,700
RYAN IV, DANIEL F	42	01-45	0.103	21,800		8,300	30,100
SABA PIERRE H	8	12	2.500	32,800		0	32,800
SABLE JEANNE E	7	31-01	11.000	29,252	cu	80,800	110,052
SACK TERRENCE P + MONICA F	10	33	15.800	38,663	cu	90,100	128,763
SAIL HAVEN INC	7	6	25.670	1,534	cu	0	1,534

ASSESSED VALUE BY OWNER							
Owner	Map	Lot	Acres	Land		Buildings	Total
SAIL HAVEN INC	10	79-01	3.000	26,500		0	26,500
SAIL HAVEN INC	10	79-02	26.000	1,610	cu	0	1,610
SALVATI ANNA	36	5	0.500	67,400		76,400	143,800
SAMMARTINO VICTOR A.	42	01-84	0.180	31,000		13,000	44,000
SAMMARTINO VICTOR A.	42	01-85	0.124	33,000		14,800	47,800
SAMPERISI JOHN A + ELIZABETH	8	43-03	2.810	41,000		140,400	181,400
SAMUELS ELIZABETH V + WILLIAM	21	16	0.600	116,700		51,500	168,200
SANTANGELO ROBERT V JR +COLON	16	08-01	0.020	100		0	100
SANTAW TIMOTHY E	12	49	4.300	43,100		108,100	151,200
SARGENT KATHLEEN C	42	01-49	0.106	22,000		20,000	42,000
SARGENT RONALD E JR + MARION D	6	32-03	3.590	44,300		112,700	157,000
SASO, LOUIS & KIMBERLEY	25	01-L	0.000	0		25,000	25,000
SAUER JONATHAN	3	16	2.200	42,100		162,800	204,900
SAUNDERS MICHAEL J + DEBRA	10	21-03	7.300	36,000		189,600	225,600
SCHAFER, RYAN W	17	08-01	2.750	34,900		153,300	188,200
SCHERR STEPHANIE A + HOGUE WIL	34	14	3.700	40,300		166,600	206,900
SCHIEMANN ROBERT J + MARGERY	11	42	11.500	36,687	cu	222,900	259,587
SCHIERIOTH ANNA E.	41	6	2.500	46,800		146,400	193,200
SCHIMP, THOMAS P	10	14	3.000	45,300		163,300	208,600
SCHMIDT KURT G	3	15	0.210	28,500		113,600	142,100
SCHOFIELD DAVID J + T MOCCIO	6	40-03	4.340	49,600		125,900	175,500
SCHOTT, JOHN R	32	28	2.000	49,400		279,700	329,100
SCHUSTER SCOTT + LECIA	33	28	1.000	41,900		107,100	149,000
SCHWARTZ MARY	10	3	15.500	42,694	cu	114,000	156,694
SCOTT DAVID J + KIM T	42	02-40	0.107	22,000		24,700	46,700
SEBOEIS PLNTATION REALTY VENT	41	12	10.792	65,600		91,200	156,800
SEPPALA ETHAN, COURTNEY + MICH	7	41	9.500	57,200		41,500	98,700
SEPPALA RICHARD E + TOINI A	28	16-04	3.500	39,900		122,100	162,000
SEYMOUR TODD C. + IVA Y.	34	3	0.270	37,000		102,500	139,500
SHARROCK JAY T + TINA M	33	2	0.900	41,600		233,800	275,400
SHAVER BRIAN L + HEATHER	35	38	5.100	51,000		118,300	169,300
SHAW III CHARLES L + NANCY	13	10	14.000	572	cu	0	572
SHAW SELINA E + TROY M	15	09-03	1.110	36,400		119,000	155,400
SHAY BARBARA	23	24	0.440	131,700		85,600	217,300
SHEEHAN III JEROME + JESSICA M	10	83-01	5.270	38,500		0	38,500
SHERIDAN DIANNE L	10	53-01	2.530	42,600		110,300	152,900
SHERMAN BARTLETT H. +JOAN M.	42	02-89	0.144	49,000		26,200	75,200
SHERMAN ROGER L + PATRICIA D	42	02-07	0.112	22,300		18,400	40,700
SHOUFLER JOHN C	10	16	52.100	40,074	cu	75,300	115,374
SHUSTER KARL R + PATRICIA R	4	57-05	3.100	37,400		152,200	189,600

ASSESSED VALUE BY OWNER

Owner	Map	Lot	Acres	Land		Buildings	Total
SIDHU, MUKHBAIN + NAVDEEP	11	54	83.800	2,895	cu	0	2,895
SILANDER HERBERT E.	18	15	21.000	207	cu	0	207
SILLANPAA GLENN W + THERESA	6	23	1.000	36,200		99,400	135,600
SILVA ROBERT	3	28-02	5.500	37,100		181,200	218,300
SILVERMAN TERRY A.	28	33	0.900	39,800		157,900	197,700
SILVIA CHRISTOPHER A	36	8	0.300	85,100		39,100	124,200
SIMPSON JR. RICHARD + SUZANNE	39	03-05	3.000	55,300		206,100	261,400
SINGLETON KEVIN J	6	40-06	2.020	43,700		103,100	146,800
SJOL REVOCABLE TRUST	10	68-08	7.350	51,500		205,400	256,900
SKELTON DEAN C. + JENNIFER M	31	8	0.450	39,200		140,800	180,000
SKIFFINGTON JOHN G + RITA M	10	01-01	3.230	45,600		93,800	139,400
SLAVIC FREDERICK M + ROSALIND	13	11-01	17.000	788	cu	0	788
SLAVIC ROSALIND W	14	4	283.000	51,903	cu	96,200	148,103
SMITH GLENN A + CHRISTINE E	4	50	1.800	41,400		98,800	140,200
SMITH KIM H	10	21-04	9.120	38,600		142,200	180,800
SMITH MARGARET A.	36	6	0.500	67,400		80,100	147,500
SMITH PAUL J	10	23	27.200	1,217	cu	0	1,217
SMITH PETER	15	17	95.000	93,003	cu	68,800	161,803
SMITH PETER	15	18	1.700	105	cu	0	105
SMITH RONALD N + PAULINE M	7	28-12	8.400	36,400		0	36,400
SMITH SHIRLEY E	4	41	1.000	36,100		59,000	95,100
SMITH THOMAS Q + ALICE	3	28-01	5.000	231	cu	0	231
SMITH THOMAS Q + ALICE	7	34	70.000	2,077	cu	0	2,077
SMITH THOMAS Q + ALICE	7	37	5.000	110	cu	0	110
SMITH TIMOTHY R & DAWN M	10	77	6.030	49,900		188,500	238,400
SMITH TRACIE	15	51-01	3.000	1,006	cu	0	1,006
SMITH TRACIE	15	52-01	18.900	45,788	cu	31,200	76,988
SMITH TRACIE	34	22	11.500	290	cu	0	290
SMITH WILLIAM F + SUSAN W	34	4	0.160	29,300		90,000	119,300
SN + DN REALTY LLC	16	1	32.000	76,841	cu	768,400	845,241
SNIDE JOHN E + PAULA A	7	07-44	0.000	0		56,800	56,800
SNYDER RAYMOND W JR	34	17	5.000	46,400		28,600	75,000
SNYDER RAYMOND W SR + BARBAR	14	29	23.000	67,700		170,200	237,900
SOCIETY PROTECT ROCKWOOD PON	38	1	1.200	0		0	0
SPAULDING ELLIOT M. + ROBIN L	25	20	0.900	37,900		65,500	103,400
SPAULDING GEORGE + DONNA	7	07-05	0.000	0		11,000	11,000
SPECTOR SHELDON A. + KAREN J	42	01-29	0.204	29,600		18,900	48,500
SPICER DAVID	21	20	0.200	58,800		5,900	64,700
SPICER DAVID W.	10	71	122.000	6,691	cu	0	6,691
SPICER DAVID W. + PHYLLIS S	21	19-01	0.400	161,000		100,100	261,100

ASSESSED VALUE BY OWNER							
Owner	Map	Lot	Acres	Land		Buildings	Total
SPICER PATRICIA A	10	79	48.460	3,000	cu	0	3,000
SPINALE MICHAEL	37	22	0.820	67,400		16,800	84,200
SQUIRES DAVID H.	14	35	2.000	43,900		76,500	120,400
ST LAURENT LAWRENCE H SR + SUS	9	7	0.120	1,900		0	1,900
ST LAURENT LAWRENCE H SR + SUS	9	9	1.400	40,800		104,600	145,400
ST ONGE LINDSEY	29	4	3.800	43,200		111,400	154,600
ST.LAURENT CHRISTOPHER	2	08-04	9.000	50,300		85,200	135,500
ST.LAURENT CHRISTOPHER	10	40	5.500	61,700		146,600	208,300
ST.LAURENT CHRISTOPHER	27	22	0.700	36,000		129,200	165,200
STAFFORD KATHERINE M.	25	01-K	0.000	0		18,100	18,100
STAGRAY, MATTHEW EDWARD	7	07-20	0.000	0		39,000	39,000
STANLEY MARK + VIRGINIA	42	02-80	0.134	31,000		15,900	46,900
STANLEY WILLIAM J + BARBARA	31	13-01	20.640	50,849	cu	283,900	334,749
STANWAY ERIC + VIOLET	28	39	0.340	33,000		225,200	258,200
STARK DANIEL J. + KATHLEEN A	11	23	0.500	22	cu	0	22
STARK DANIEL J. + KATHLEEN A.	15	03-06	6.600	304	cu	0	304
STARK DANIEL J. + KATHLEEN A.	15	03-07	5.900	36,396	cu	142,100	178,496
STARKEY CARLA R. + CARLETON	11	10	0.340	28,800		53,900	82,700
STARRETT PAUL D + PATRICIA S	15	50	23.000	17,800		0	17,800
STARRETT PAUL D + PATRICIA S	34	7	0.600	28,200		0	28,200
STATE OF NEW HAMPSHIRE	5	1	8.000	15,700		0	15,700
STATE OF NEW HAMPSHIRE	13	09-01	207.000	200,200		0	200,200
STATE OF NEW HAMPSHIRE	14	5	73.800	132,400		0	132,400
STATE OF NEW HAMPSHIRE	14	9	200.000	299,900		89,100	389,000
STATE OF NEW HAMPSHIRE	14	10	46.000	93,500		0	93,500
STATE OF NEW HAMPSHIRE	14	11	45.000	128,400		0	128,400
STATE OF NEW HAMPSHIRE	21	35-01	1.500	33,300		0	33,300
STATE OF NEW HAMPSHIRE	27	16	1.340	4,000		0	4,000
STATE OF NEW HAMPSHIRE	99	1	115.300	164,600		0	164,600
STEINBECK JOHN W + KAREN M	6	40-17	2.000	43,700		214,200	257,900
STEINER FRANK W	24	01-03	5.500	142,100		83,600	225,700
STEINKA, BRADFORD R + LISA D	24	6	0.400	129,600		53,900	183,500
STEPHENS SHANE + JENNIFER FRIT	21	36-01	6.550	46,300		147,200	193,500
STEVENS WILLIAM	4	74-02	2.500	40,500		100,400	140,900
STEVENS WILLIAM D + PAULINE	4	70-01	1.000	38,100		104,500	142,600
STEWART BARRIE	29	22	1.000	48,100		84,400	132,500
STONE RACHEL E	40	11	1.800	43,300		120,500	163,800
STONE STILLMAN	11	65	8.700	53,900		92,100	146,000
STONE STILLMAN	36	10	0.720	18,400		0	18,400
STONE STILLMAN S	7	25	21.000	65,000		4,300	69,300

ASSESSED VALUE BY OWNER							
Owner	Map	Lot	Acres	Land		Buildings	Total
STONE STILLMAN S	21	21	0.080	92,700		63,800	156,500
STONE STILLMAN S	21	28	0.400	28,000		0	28,000
STONE-BILLS PATRICIA	6	50	10.000	53,300		75,700	129,000
STONE-BILLS PATRICIA A.	14	39	7.000	44,900		108,300	153,200
STOWE SANDRA L.	41	4	1.800	45,500		148,600	194,100
STREETER DAVID J. + PAMELA A.	24	03-10	3.000	43,300		149,300	192,600
STRICKLAND VERA L.	42	01-46	0.104	21,900		12,600	34,500
STULL SONJA + LEBLANC RICHARD	12	60-01	5.600	52,700		28,800	81,500
SULLIVAN JAMES E	42	01-53	0.230	27,600		11,100	38,700
SULLIVAN JOHN	7	07-01	0.000	0		20,300	20,300
SULLIVAN LISA	18	8	1.400	47,100		108,000	155,100
SULLIVAN MICHAEL + CHARLENE	6	05-01	15.200	39,804	cu	96,800	136,604
SUNSET GROVE COMMON LAND	37	8	0.250	0		0	0
SUNTER ROY A JR	3	32-01	7.200	37,800		99,800	137,600
SUSAN DMITROVSKY TRUST	33	23	0.380	38,400		112,400	150,800
SUSAN H WOOD 1999 REV TRUST	25	11	0.200	126,500		68,500	195,000
SUSAN WOOD REV TRUST	11	68	10.000	58,340	cu	27,300	85,640
SUSHCHYK PAUL M + BETTY A	37	7	0.230	85,300		60,600	145,900
SWALLOW STEPHEN A	32	4	0.720	45,600		270,900	316,500
SWANSON CARL W + CHRISTINE L	10	15-02	11.800	38,976	cu	114,400	153,376
SWEENEY LAURA J	6	32-05	5.210	62,300		91,200	153,500
SWEENEY MARK D.	29	14	0.800	31,600		18,900	50,500
SWEENEY WILLIAM G	9	10-03	5.000	43,800		195,600	239,400
SWINSON GLENN R + KIM	3	30-03	16.590	54,623	cu	134,900	189,523
SYLVESTER DANIEL G ET AL	1	2	41.000	690	cu	0	690
SYLVESTER DANIEL/DAVID/PAUL	1	10	10.000	17,497	cu	17,000	34,497
SYLVESTER DAVID	14	08-05	5.020	179	cu	0	179
SYLVESTER DAVID P	14	08-06	10.150	32,686	cu	165,400	198,086
TALBERT JAMES D + CATHERINE T	10	21	41.800	41,933	cu	188,200	230,133
TALBOT, RICHARD	21	3	0.040	30,800		0	30,800
TAO TAO AND XINGYA GAO	6	4	81.600	35,164	cu	8,000	43,164
TATRO ROBERT C. + RUTH M.	35	25	0.190	62,300		37,000	99,300
TAVARES, GAYNOR	7	31	32.500	59,978	cu	83,300	143,278
TAYLOR GARY L.	32	47	0.400	48,200		194,200	242,400
TAYLOR MARSHALL + LINDA	16	17	7.360	126,500		58,200	184,700
TAYLOR OLIVER J	4	52	3.000	43,400		168,400	211,800
TAYLOR OLIVER J	4	55-05	0.500	300		0	300
TENNEY CHARLES A III	18	6	7.500	64,700		134,000	198,700
TERAS MARKUS + JERRIE E	42	01-15	0.123	10,900		3,000	13,900
TERRANOVA PHILLIP	33	26	1.000	41,900		131,400	173,300

ASSESSED VALUE BY OWNER							
Owner	Map	Lot	Acres	Land		Buildings	Total
TERRY-CHASE MARY H	7	01-05	29.510	102,500		404,200	506,700
TEUBEL PETER + DEBORAH	7	28-04	5.800	39,000		172,900	211,900
TEUBEL PETER + DEBORAH	7	28-05	5.000	38,100		100,600	138,700
THACKSTON III, RICHARD H	40	8	4.500	20,270	cu	0	20,270
THE BERARD INVESTMENT TRUST	34	15	4.500	42,006	cu	184,500	226,506
THE BERARD INVESTMENT TRUST	34	16	7.000	2,126	cu	0	2,126
THE HOPE KAHN TRUST	21	13	0.500	130,800		146,800	277,600
THE JANET LOPILATO REV TRUST	12	36-01	3.790	42,400		129,700	172,100
THE JULIE SIMONS REV TRUST	36	4	0.500	87,400		110,200	197,600
THE MARY WONS NOMINEE TRUST	10	45	112.000	162,100		83,100	245,200
THE NANCY B WYMAN REV TRUST C	21	11	0.300	129,800		76,500	206,300
THEALL ROBERT J. + DIANE	29	12	0.200	28,000		68,600	96,600
THEBERGE ROBERT L + MARY ELLEN	11	1	2.780	40,900		198,600	239,500
THOMAS BENJAMIN B + KATHRYN	32	12	1.000	48,100		153,700	201,800
THOMPSON ALLYN M. + ROBERT L.	35	24	3.500	84,300		2,100	86,400
THOMPSON ALLYN M. + ROBERT L.	35	28	0.170	12,000		0	12,000
THOMPSON ALLYN M. + ROBERT L.	35	37	12.040	70,100		0	70,100
THOMPSON BARBARA L. + MICHAEL	12	51	1.000	38,100		124,000	162,100
THOMPSON SR. DENNIS D.	7	07-13	0.000	0		15,700	15,700
THOMPSON TODD C.	16	29	12.000	499	cu	0	499
THOMPSON, BARRY J.	12	37	4.700	45,900		214,800	260,700
TIGHE DAVID J + MARCHELLE V	15	7	1.000	37,700		5,000	42,700
TIGHE DAVID J + MARCHELLE V	15	9	20.000	146,600		125,300	271,900
TIMPANY RODERIC R	2	09-02	5.000	61,400		5,300	66,700
TOLENTINO CYNTHIA L	42	01-57	0.323	29,300		21,100	50,400
TOLMAN RICHARD D.	35	18	0.500	70,900		70,400	141,300
TOLTON GEORGE R + LYNDA	9	13	10.500	40,914	cu	119,200	160,114
TOLTON GEORGE R + LYNDA S	9	12	14.650	30,636	cu	7,900	38,536
TOM KEVIN D. + MELINDA A	27	2	1.000	38,100		114,900	153,000
TOM KEVIN D. + MELINDA A	27	23	0.150	8,000		0	8,000
TOMASOVIC JOHN + MARY	17	08-02	6.310	40,000		165,900	205,900
TOMMILA ALAN	6	39-01	3.900	38,500		0	38,500
TOMMILA ALAN	15	11-01	3.290	79,100		116,100	195,200
TOMMILA CHRIS R	14	08-04	4.030	36,800		200,000	236,800
TOMMILA JOHN W.	14	16	69.000	9,312	cu	0	9,312
TOMMILA JOHN W.	14	16-01	10.000	40,516	cu	168,900	209,416
TOMMILA JOHN W.	14	17	8.000	8,300		0	8,300
TOMMILA JOHN W.	14	25	38.000	128,850	cu	16,400	145,250
TOMMILA JOHN W.	14	28	30.000	49,007	cu	0	49,007
TOMMILA JOHN W.	14	37	70.000	30,633	cu	0	30,633

ASSESSED VALUE BY OWNER							
Owner	Map	Lot	Acres	Land		Buildings	Total
TOMMILA MARY A.	41	02-01	1.300	42,901	cu	89,300	132,201
TOMMILA MARY A.	41	02-02	9.500	1,658	cu	0	1,658
TOOMEY PATRICIA M	35	20	0.500	45,900		94,500	140,400
TOSCANO AMY + ANTHONY	14	08-03	3.270	35,600		128,300	163,900
TOURIGNY, ROSS R	32	18	2.300	50,300		97,000	147,300
TOWER JR DONALD M	42	01-98	0.308	29,000		11,700	40,700
TOWLE ALAN J	6	38-01	4.110	36,800		144,000	180,800
TOWN OF FITZWILLIAM	2	1	5.000	10,900		0	10,900
TOWN OF FITZWILLIAM	2	2	4.000	9,500		0	9,500
TOWN OF FITZWILLIAM	3	36	1.000	6,600		0	6,600
TOWN OF FITZWILLIAM	6	20-03	9.000	900		0	900
TOWN OF FITZWILLIAM	8	3	68.000	20,200		0	20,200
TOWN OF FITZWILLIAM	8	26-01	6.000	22,500		0	22,500
TOWN OF FITZWILLIAM	9	18	48.300	46,800		0	46,800
TOWN OF FITZWILLIAM	9	19	69.000	105,600		0	105,600
TOWN OF FITZWILLIAM	10	18	2.500	600		0	600
TOWN OF FITZWILLIAM	10	19	123.000	22,700		0	22,700
TOWN OF FITZWILLIAM	10	36	6.600	6,900		0	6,900
TOWN OF FITZWILLIAM	10	43	9.500	1,000		0	1,000
TOWN OF FITZWILLIAM	10	49	7.000	51,300		1,200	52,500
TOWN OF FITZWILLIAM	10	61	1.030	3,400		0	3,400
TOWN OF FITZWILLIAM	10	63	0.750	3,300		0	3,300
TOWN OF FITZWILLIAM	10	66	1.000	1,000		0	1,000
TOWN OF FITZWILLIAM	11	22-01	0.030	2,000		5,200	7,200
TOWN OF FITZWILLIAM	11	24	7.300	98,200		0	98,200
TOWN OF FITZWILLIAM	11	29-01	7.330	7,600		0	7,600
TOWN OF FITZWILLIAM	11	52	1.000	3,300		0	3,300
TOWN OF FITZWILLIAM	11	55	2.000	3,900		0	3,900
TOWN OF FITZWILLIAM	12	28	125.500	63,000		0	63,000
TOWN OF FITZWILLIAM	12	58	3.000	3,100		0	3,100
TOWN OF FITZWILLIAM	13	05-03	11.000	55,000		0	55,000
TOWN OF FITZWILLIAM	13	7	77.000	98,500		0	98,500
TOWN OF FITZWILLIAM	15	03-08	29.800	82,800		0	82,800
TOWN OF FITZWILLIAM	15	60-06	2.000	30,500		0	30,500
TOWN OF FITZWILLIAM	18	10	1.000	34,000		0	34,000
TOWN OF FITZWILLIAM	18	12	6.700	46,700		0	46,700
TOWN OF FITZWILLIAM	18	14	7.500	4,600		0	4,600
TOWN OF FITZWILLIAM	18	18	35.000	194,900		36,300	231,200
TOWN OF FITZWILLIAM	21	5	0.200	52,700		0	52,700
TOWN OF FITZWILLIAM	27	17	0.470	11,300		1,600	12,900

ASSESSED VALUE BY OWNER							
Owner	Map	Lot	Acres	Land		Buildings	Total
TOWN OF FITZWILLIAM	27	18	0.390	33,400		85,000	118,400
TOWN OF FITZWILLIAM	27	19	0.310	31,100		0	31,100
TOWN OF FITZWILLIAM	28	8	0.160	2,300		0	2,300
TOWN OF FITZWILLIAM	28	11	4.200	25,300		0	25,300
TOWN OF FITZWILLIAM	28	40	0.400	15,000		0	15,000
TOWN OF FITZWILLIAM	29	17	2.500	41,100		0	41,100
TOWN OF FITZWILLIAM	29	17-01	0.500	36,000		206,600	242,600
TOWN OF FITZWILLIAM	30	4	0.400	2,700		0	2,700
TOWN OF FITZWILLIAM	30	05-A	0.000	0		40,300	40,300
TOWN OF FITZWILLIAM	32	1	2.000	36,500		0	36,500
TOWN OF FITZWILLIAM	32	02-01	0.870	3,500		0	3,500
TOWN OF FITZWILLIAM	32	48	1.000	41,100		0	41,100
TOWN OF FITZWILLIAM	32	50	0.400	38,000		601,500	639,500
TOWN OF FITZWILLIAM	32	51	5.700	78,800		837,300	916,100
TOWN OF FITZWILLIAM	35	6	3.400	72,400		0	72,400
TOWN OF FITZWILLIAM	36	23	0.200	16,700		0	16,700
TOWN OF FITZWILLIAM	43	1	59.000	106,100		0	106,100
TREAT, CARLTON L	3	1	55.000	1,735	cu	0	1,735
TREAT, CARLTON L	3	2	110.000	6,214	cu	0	6,214
TREBINO TACEY E.	13	12	1.800	30,400		56,900	87,300
TREMBLAY RAYMOND J + DIANE	17	19-02	10.700	60,700		161,000	221,700
TRINITY BAPTIST CHURCH OF FITZ	28	25	6.850	64,200		97,300	161,500
TRINITY BAPTIST CHURCH OF FITZ	32	3	0.600	42,100		278,700	320,800
TRUBIANO JR PATRICK J + KATHLE	42	02-52	0.137	23,700		20,200	43,900
TRUEAX BRADLEY J + KATHLEEN A	42	01-89	0.120	22,700		18,500	41,200
TRUSTEES + INVESTORS, CO INC	31	12-01	19.200	91,900		260,800	352,700
TRUSTEES + INVESTORS, CO INC	31	12-02	1.400	38,700		68,500	107,200
TUCKER KATHERINE	4	57-10	2.340	38,200		100,000	138,200
TUCKER MARLANE J	19	4	2.100	89,800		34,200	124,000
TUXBURY RONALD S + DEBRA A	6	40-10	2.230	46,400		127,700	174,100
UNDERWOOD CATHY J.	34	20	1.450	38,800		92,500	131,300
V.F.W. LITTLE MONADNOCK POST	18	30	5.100	46,300		300,800	347,100
VAAL BRUCE W	29	19	50.000	29,300		0	29,300
VACHON REALTY TRUST	42	01-67	0.120	18,200		32,200	50,400
VAITISKIS LINDA L	12	45-05	3.570	40,000		129,000	169,000
VAL BUSLER 2005 TRUST	37	3	0.530	129,400		143,800	273,200
VALLERAND DONALD + ELIZABETH	42	02-74	0.161	35,000		19,200	54,200
VALLERAND DONALD H + ELIZABET	42	02-75	0.146	34,200		17,000	51,200
VALLERAND DONALD H + ELIZABET	42	02-85	0.130	30,800		11,400	42,200
VAN HILLO JOHANNES G + DONNA E	12	30-01	5.050	44,200		57,500	101,700

ASSESSED VALUE BY OWNER							
Owner	Map	Lot	Acres	Land		Buildings	Total
VANBLARCOM EDWARD J + CARMEN	12	4	45.000	1,441	cu	0	1,441
VANDERKERN JEREMY J + JESSICA	6	28	1.500	37,000		62,400	99,400
VANDERSLUIS BETTY A.	11	32	1.500	45,700		124,100	169,800
VANVALKENBURG WILLIAM F + MAI	30	7	2.300	42,400		115,700	158,100
VARNEY TERESA D	4	31	1.300	38,600		103,900	142,500
VEALE JOSEPH A. + MARGARET B	21	9	0.200	128,000		54,400	182,400
VEILLETTE JOSHUA + CASSIE	6	40-16	2.750	44,900		96,700	141,600
VENTO JOHN J	12	32-02	32.500	70,728	cu	154,500	225,228
VERRILLI JULIE-ANN	41	14	1.500	49,400		113,600	163,000
VETERANS HOSPICE HOMESTEAD, IN	2	11	78.270	97,500		288,200	385,700
VEY, ANNE KILLEEN	9	10-05	10.290	329	cu	0	329
VEY, ANNE KILLEEN	16	8	22.000	65,352	cu	123,400	188,752
VEY, ANNE KILLEEN	35	1	0.500	21,900		0	21,900
VIANEY NOEL	15	4	10.400	35,466	cu	86,600	122,066
VIGEANT ROBERT	12	53	2.340	40,200		102,000	142,200
VIGEANT ROBERT E	12	53-01	2.910	33,300		0	33,300
VINCENT NEIL A + LINDA J	10	35	6.000	60,400		157,000	217,400
WAITES WILLIAM A.	42	01-34	0.120	24,100		12,700	36,800
WALLACE BONNIE	31	4	5.000	49,000		247,600	296,600
WALLING PHILLIP + REUEL	31	16	0.370	38,500		110,100	148,600
WALLING PHILLIP + REUEL L	21	14	0.500	126,400		45,800	172,200
WALTERS ANDREW + SHERRI	10	81	2.200	38,000		67,700	105,700
WALTERS ANDREW + SHERRI	10	82	2.760	40,900		96,600	137,500
WALTON JOHN B.	21	31	1.300	33,100		33,300	66,400
WARFIELD DONNA M	43	02-84	0.145	29,100		23,200	52,300
WARNKE BENNY L	19	2	2.900	71,100		170,400	241,500
WATERMAN PETER A + TRINA J	16	28	0.700	7,000		0	7,000
WATSON EMMETT S. + JAMIE L.	32	56	3.000	61,300		248,800	310,100
WEDGE GEORGE F.	42	02-15	0.141	17,200		13,500	30,700
WEICHEL CARL + MICHELLE	10	68-03	2.950	44,500		171,200	215,700
WEINZIMMER ILENE	32	29	1.600	49,000		295,600	344,600
WELLS BRUCE + MARIA	7	07-21	0.000	0		72,100	72,100
WELLS KEVIN J. + SUSAN J.	42	02-38	0.106	22,000		14,900	36,900
WELLS PATRICIA	6	05-06	5.400	44,300		130,000	174,300
WENDELL STEVEN	12	07-01	57.100	7,446	cu	0	7,446
WENDRY RICHARD + JANICE	13	2	1.500	13,500		100	13,600
WENNIGER ANNE A	9	16	7.300	60,200		133,200	193,400
WENNIGER MACE + MARY ANN	13	05-04	15.000	28,949	cu	0	28,949
WENNIGER MACE + MARY ANN	13	06-02	25.000	55,221	cu	172,000	227,221
WENTZELL RICHARD	35	8	2.500	33,000		0	33,000

ASSESSED VALUE BY OWNER							
Owner	Map	Lot	Acres	Land		Buildings	Total
WEST NH REALTY TRUST	14	12	1.500	34,900		40,000	74,900
WEST NH REALTY TRUST	14	13	64.000	107,300		62,300	169,600
WETMORE JR ROBERT D.	1	3	36.000	1,335	cu	0	1,335
WHARTON RICHARD T + JEANNINE M	17	09-01	7.000	39,300		78,900	118,200
WHARTON ROBERT + GLORIA	10	02-02	2.920	131	cu	0	131
WHARTON ROBERT B + GLORIA E	6	10	2.200	17	cu	0	17
WHARTON ROBERT B + GLORIA E	10	02-01	29.600	41,080	cu	122,500	163,580
WHEELER MICHAEL R + MARION A	28	23	1.100	32,900		29,600	62,500
WHEELER MICHAEL R + MARION A	28	35	4.200	18,300		0	18,300
WHEELER MICHAEL R. + MARION	2	08-03	14.500	41,335	cu	119,200	160,535
WHEELER ROBERT	2	08-05	3.000	41,300		98,700	140,000
WHICKER PAUL R + CHERYL	12	11-01	5.010	44,300		34,100	78,400
WHIPPLE JR HENRY W + ELAINE	2	29-01	2.000	39,700		126,000	165,700
WHIPPLE FRANK + DRAXINE M	2	29-03	3.000	39,200		1,800	41,000
WHIPPLE FRANK D.	2	29-02	190.000	39,659	cu	8,400	48,059
WHIPPLE JR RICHARD	6	47	15.100	29,842	cu	59,100	88,942
WHIPPLE WILLIAM + BETSY	4	55-02	10.200	49,100		113,500	162,600
WHIPPLE, RICHARD	2	29-04	173.000	47,524	cu	103,300	150,824
WHITCOMB REGINA A	4	49	0.300	34,800		80,900	115,700
WHITE DAVE W. + LORRAINE M	25	6	0.750	127,200		37,900	165,100
WHITE LAURA LYNN	7	07-04	0.000	0		15,700	15,700
WHITE RICHARD	25	1	3.400	149,700		300,000	449,700
WHITE SR. DAVE W.	25	9	0.400	125,300		97,100	222,400
WHITE THOMAS R. + DEBORAH J	25	2	0.390	69,400		63,100	132,500
WHITE, JENNIFER L	25	09-01	0.300	124,200		108,600	232,800
WHITE, RICHARD	25	01-G	0.000	0		39,900	39,900
WHITHAM WESLEY C.	11	08-01	2.130	34,100		54,300	88,400
WHITING GEORGE E + KATHRYN E	7	33	57.000	6,104	cu	0	6,104
WHITMAN BARBARA J	17	10-02	2.760	33,200		81,200	114,400
WICKLUND BONNIE-LOU	32	5	0.600	42,100		79,400	121,500
WILDER ANN H	6	19	0.700	37,000		87,500	124,500
WILDER ANN H	6	20-01	5.690	3,900		0	3,900
WILDER STEPHEN B + LINDA J	33	4	0.500	37,600		94,800	132,400
WILE JOHN A.	18	22	22.500	28,900		0	28,900
WILHELM JULIE	7	07-02	0.000	0		15,700	15,700
WILKINSON FREDERICK C + JANET	33	29	8.670	67,400		156,000	223,400
WILLARD ROBERT R.	35	5	1.000	52,600		91,500	144,100
WILLIAM G TOWNSEND LIVING TRUS	23	9	0.090	117,200		76,000	193,200
WILLIAM H DAVIS JR TRUST	5	2	108.000	5,584	cu	0	5,584
WILLIAMS KEVIN J	6	32-04	5.190	42,300		167,100	209,400

ASSESSED VALUE BY OWNER

Owner	Map	Lot	Acres	Land		Buildings	Total
WILLIAMS MARK D & SUSAN REESE	15	31	1.500	38,900		164,800	203,700
WILLIAMS NANCY E.	11	11	0.260	27,700		72,600	100,300
WILLIAMS RICHARD	9	14	3.450	38,000		74,700	112,700
WILLIAMS TYSON + KELLIE	6	34	3.600	34,400		141,200	175,600
WILSON SARAH + KRISTEN	28	18-01	1.100	38,300		89,200	127,500
WINCHESTER SANDRA L	35	14	1.200	92,900		130,700	223,600
WIND HAVEN TRUST	23	19	0.200	148,000		96,300	244,300
WINQUIST ANTHONY W + PATRICIA	27	7	1.100	40,300		91,200	131,500
WISHNEUSKY JOHN A	17	19-01	23.030	46,346	cu	253,500	299,846
WOICIECHOWSKI PETER + VALERIE	3	29-02	5.570	40,800		186,100	226,900
WOLFE ROBERT + JOAN	7	07-18	0.000	0		43,500	43,500
WOLFE ROBERT N + JOAN	9	11-02	3.270	39,500		134,400	173,900
WOLLEY STEVEN + DONNA	42	01-18	0.051	19,900		12,000	31,900
WOOD ANDREW M. + HEIDI L.	24	03-05	2.000	39,700		145,600	185,300
WOOD JACQUELINE	23	3	0.100	128,800		38,900	167,700
WOODARD RYAN + BETHANI	4	57-02	3.100	39,300		111,100	150,400
WOODARD VIRGINIA R	6	30	7.000	34,700		65,000	99,700
WOODBROOK CAMP + TENNIS CLUB	42	01-101	0.360	0		0	0
WOODBROOK CAMP + TENNIS CLUB	42	01-102	3.310	0		0	0
WOODBROOK CAMP + TENNIS CLUB	42	01-103	1.290	0		0	0
WOODBROOK CAMP + TENNIS CLUB	42	01-104	1.140	0		0	0
WOODBROOK CAMP + TENNIS CLUB	42	01-105	0.980	0		0	0
WOODBROOK CAMP + TENNIS CLUB	42	01-106	3.390	0		0	0
WOODBROOK CAMP + TENNIS CLUB	42	01-107	2.680	0		0	0
WOODBROOK CAMP + TENNIS CLUB	42	99	38.900	0		0	0
WOODBROOK REALTY TRUST	42	01-96	0.150	25,700		21,900	47,600
WOODRUFF JOHN PRENTISS + ROBEF	7	07-36	0.000	0		35,700	35,700
WOODRUFF, DAVE E + JACQUELINE	25	5	1.000	62,900		109,900	172,800
WOODWARD FAMILY LLC	17	1	102.000	61,803	cu	123,400	185,203
WOODWARD FAMILY LLC	17	2	19.000	30,632	cu	8,500	39,132
WOODWARD FAMILY LLC	17	3	0.120	35,000		0	35,000
WOOLLEY, KEVIN + CYNTHIA	34	13	0.570	34,800		114,500	149,300
WRIGHT KENNETH A + SHERRY	10	11-01	3.680	46,300		104,100	150,400
WRIGHT SUSAN	11	46	3.000	39,200		126,400	165,600
WRIGHT WINSTON A + JANE R	10	11	2.780	44,900		98,700	143,600
XARRAS JAMES L	10	47	1.400	42,600		123,100	165,700
YABLONSKI JOHN I.	24	03-11	2.870	35,100		119,900	155,000
YASVIN THOMAS A. + FRANCES R	32	35	1.700	41,400		79,300	120,700
YENSON LESTER + NANCY	20	9	2.400	127,600		64,300	191,900
YGLESIAS LUIS + SUANNE	12	41-07	5.400	36,900		0	36,900

ASSESSED VALUE BY OWNER							
Owner	**Map**	**Lot**	**Acres**	**Land**		**Buildings**	**Total**
YON CARMEN M. + MARY JO	33	24	4.500	61,000		197,000	258,000
YON CARMEN.	33	9	2.750	49,100		92,800	141,900
YOUNG ROBERT	6	21	9.000	625	cu	0	625
YOUNG ROBERT F	6	9	132.250	16,015	cu	2,900	18,915
YOUNG ROBERT F	6	11	49.250	43,110	cu	184,100	227,210
YOUNG TABATHA R	17	11-03	2.870	31,600		113,000	144,600
YOUNG THOMAS + SHEILA	36	3	0.200	72,400		66,900	139,300
YUSI JR, JOHN	28	9	0.500	38,000		87,400	125,400
ZAHAYKEVITZ SHEILA LYNN	10	53	4.700	37,100		62,400	99,500
ZAJACK ROBERT	13	1	1.500	14,200		0	14,200
ZERINSKY ROBERTA FISHER	4	9	14.000	11,200		0	11,200
ZERINSKY ROBERTA FISHER	4	12	9.000	7,500		0	7,500
ZIMMERMAN SUSAN M + MARTHA J	9	5	49.000	2,116	cu	0	2,116
ZINN JOHN + SHEILA	42	02-97	0.137	23,700		17,600	41,300
ZIPPS DAWN M + JOHN M EKLUND	9	10-04	5.530	41,900		163,000	204,900
ZIROLLI DEAN + KATHARINE	37	11	0.500	109,300		116,600	225,900

RESTORATION OF INVOLUNTARILY MERGED LOTS
RSA 674-39-aa
NOTICE

If you own real estate lots that were involuntarily merged by municipal action, you may be able to have those lots restored to their pre-merger status.

Your property may qualify if two or more lots were merged for zoning, assessing, or taxation purposes and the merger occurred:

- During your ownership, without your consent; or
- Prior to your ownership, if no previous owner consented to the merger.

To restore your property to pre-merger status, you must:

- Make a request to the local governing body
- No later than December 31, 2016.

Once restored:

- Your properties will once again become separate lots; however, they must still conform to applicable land use ordinances. Restoration does not cure non-conformity.

Read the full statute at RSA 674:39-aa Restoration of Involuntarily Merged Lots.

2014

WARRANT

AND

BUDGET

For the

TOWN OF FITZWILLIAM

THE STATE OF NEW HAMPSHIRE
TOWN OF FITZWILLIAM
TOWN WARRANT 2014

To the inhabitants of the Town of Fitzwilliam, in the County of Cheshire, in said State of New Hampshire, qualified to vote in town affairs, you are hereby notified to meet at the Town Hall in said Fitzwilliam on Tuesday, the 11th of March next between eleven (11:00) o'clock in the forenoon and seven (7:00) o'clock in the afternoon to act on issues required to be voted on by ballot (Articles 1 though 2) and to meet at seven (7:00) in the afternoon to act on the business matters of the Town (Articles 3 through 14). The polls will be open on ballot issues not later than 11:00 a.m. and close not earlier than 7:00 p.m., or such later time as shall be authorized by a vote of the Town.

ARTICLE 1. To bring in your votes for the election of one Selectman for three years: one Moderator for two years; one Town Clerk for three years, one Fireward for three years; two Budget Committee Members for three years; one Trustee of the Trust Funds for three years; two Trustees of the Library for three years; one Supervisor of the Checklist for six years; one Cemetery Commissioner for three years; two Planning Board members for three years; and three Commissioners of Plante Memorial Park for one year.

ARTICLE 2. To see if the town will vote to amend Chapter 127 – Land Usage, ARTICLE III, Section 127- 8, General Uses, to add new paragraph G., and amend the Table of Principal Uses to conform?

G. Mining: All activities performed in the extraction of minerals and that create or make use of one or more components of a mine. "Minerals", "mining", and "mine" shall have the same meaning as RSA12-E: I, excluding the exemption provided by RSA 12-E:I, IX (a). Mining shall require a Conditional Use Permit (CUP) and approval by the Planning Board as described in Chapter 209.

1. Mining activities are considered to be Minor if they occur on a site no larger than two (2) acres and involve no more 2,000 cubic yards of material being mined per year.

2. Projects that exceed the above limits are considered to be Major.

Table of Principal Uses

	RESIDENTIAL DISTRICTS		BUSINESS DISTRICTS		INDUSTRIAL DISTRICTS	
PRINCIPAL USES	**R-1**	**RURAL**	**VCB**	**GB**	**LI**	**GI**
§ 127- 8 General Uses						
A. Agriculture	Y	Y	Y	Y	Y	Y
B. Forestry	Y	Y	Y	Y	Y	Y
C. Conservation	Y	Y	Y	Y	Y	Y
D. Excavation, major (>10,000 cu.yds/year)	N	N	N	N	N	SE
Excavation, minor (10,000 cu.yds/year or <)	SE	SE	SE	SE	SE	Y
E. Recreation	Y	Y	Y	Y	Y	Y
F. Livestock Keeping	Y	Y	Y	Y	Y	Y
G. Mining, Minor	N	CUP	N	CUP	CUP	CUP
Mining, Major	N	N	N	CUP	CUP	CUP

Yes No

(Recommended by the Planning Board)

ARTICLE 3. To hear and act upon the reports of Agents, Committees and Officers, heretofore chosen.

ARTICLE 4. To see if the town will vote to raise and appropriate the Budget Committee recommended sum of $1,891,921 for general municipal operations, or take any action thereon. The Selectmen recommend $1,899,307. NOTE: This warrant article (operating budget) does not include appropriations voted in any other warrant articles.

ARTICLE 5. To see if the town will vote to raise and appropriate the sum of $286,000 to be added to the Roads Repair and Maintenance Expendable Trust Fund created by ARTICLE #8 of the 2011 Town Meeting, or take any action thereon. (Recommended by Budget Committee, Recommended by Board of Selectmen)

ARTICLE 6. To see if the town will vote to raise and appropriate the sum of $5,000 to be added to the Highway Department Vehicles and Equipment Repair Expendable Trust Fund created by ARTICLE #25 of the 2012 Annual Town Meeting, or take any action thereon. (Recommended by Budget Committee, Recommended by Board of Selectmen)

ARTICLE 7. To see if the town will vote to raise and appropriate the sum of $35,128 to purchase and set up a new computer server, 4 PC workstations, 3 laptop computers and IMC Police Records Management software for the Police Department, or take any action thereon. (Recommended by Budget Committee, Recommended by Board of Selectmen)

ARTICLE 8. To see if the town will vote to raise and appropriate the sum of $10,750 to paint the ceiling and stairwell ceilings in the Town Hall Upper Hall, or take any action thereon. (Recommended by Budget Committee, Recommended by Board of Selectmen)

ARTICLE 9. To see if the town will vote to raise and appropriate the sum of $32,500 to be added to the Town Buildings Maintenance and Repair Expendable Trust Fund created by ARTICLE #24 of the 2005 Annual Town Meeting, or take any action thereon. (The selectmen proposed the following projects for 2014:replace the third furnace in the town hall, replace light fixtures in the highway barn, fire station and transfer station, repair the roofs of the village fire station and public safety building, refinish the floors on the left side of Town Hall) (Recommended by Budget Committee, $35,000 Recommended by Board of Selectmen)

ARTICLE 10. To see if the town will vote to convey Tax Map 18 Lot 12 to Public Service Co of NH for the sum of $75,000, and allow the Selectmen to negotiate the terms of the sale in the best interest of the town, or take any action thereon. (Recommended by Budget Committee, Recommended by Board of Selectmen)

ARTICLE 11. To see if the town will vote to enter into a three (3) year lease/purchase agreement not to exceed Fifty-Six Thousand Dollars ($56,000) to purchase and equip a new 1 ton 4 X 4 truck with a dump body, plow and sander for the Highway Department, and to raise and appropriate the sum of $19,600 for the first year's payment for that purpose; and to sell the 2005 F-150 pickup truck and use the proceeds of that sale to reduce the amount of the first year lease payment, or take any action thereon. This lease agreement contains an escape clause. (Recommended by Budget Committee, Recommended by Board of Selectmen)

ARTICLE 12. To see if the town will vote to raise and appropriate the sum of $7,000 to be added to the Capital Reserve Fund created by ARTICLE # XVIII of the 1986 Annual Meeting for the purchase of Highway Department equipment, or take any action thereon. (Recommended by Budget Committee, Recommended by Board of Selectmen)

ARTICLE 13. To see if the town will vote to raise and appropriate the sum of $10,000 to be added to the Capital Reserve Fund created by ARTICLE # 11 of the 1969 Annual Meeting for the purchase of a fire department vehicle, or take any action thereon. (Recommended by Budget Committee, Recommended by Board of Selectmen)

ARTICLE 14. To see if the town will vote to change the title of the Cemetery Commissioners to "Cemetery Trustees", in accordance with RSA 289:6 and RSA 289:7, or take any action thereon.

GIVEN UNDER our hands this day of 10th day of February in the year of our Lord, two thousand and fourteen.

Brian K. Doerpholz, Chairman
Susan S. Silverman
Nancy W. Carney
BOARD OF SELECTMEN

2014 BUDGET OF THE TOWN OF FITZWILLIAM						
PURPOSE OF	Actual	Actual	Selectmen's 2014		Budget Committee	
APPROPRIATION	Appropriated	Expended	Budget	Not	2014 Budget	Not
(RSA 31:4)	2013	2013	Recmd.	Recmd.	Recmd.	Recmd.
GENERAL GOVERNMENT						
Executive	184,218	176,490	185,191		185,191	
Elect,Vital,Reg	53,031	49,182	55,818		55,818	
Financ. Admin	52,512	49,692	53,561		53,561	
Reval of Prop	25,000	15,205	30,000		30,000	
Legal	75,000	178,052	105,000		105,000	
Plan/Zone	65,587	57,804	65,482		65,482	
Economic Comm	1,125	1,210	2,095	5	2,100	
Genl Govnt Bldg	53,286	38,436	54,398		54,398	
Cemetery	30,550	29,993	30,550		30,550	
Insurance	55,500	49,264	55,695		55,695	
PUBLIC SAFETY						
Police	310,233	307,663	324,466		324,466	
Ambulance	21,700	25,205	28,550		28,550	
Fire Mutual Aid	23,845	23,845	26,163		26,163	
Fire	37,570	33,486	44,100		43,750	350
Forest Fire	2,000	426	2,000		2,000	
Bldg Inspec	8,950	5,635	8,307		8,307	
Emerg. Managmt	3,167	1,787	2,427		2,426	1
HIGHWAYS & STREETS						
Administration						
Highways/Streets	388,900	377,755	392,200		392,200	
Street Lighting	15,000	14,096	15,000		15,000	
SANITATION						
Solid Waste Disp	143,040	119,024	147,040		140,000	7,040
HEALTH & WELFARE						
Pest Control	4,552	1,072	3,000		3,000	
Health Agencies	11,280	9,644	11,240		11,240	
Admin/Direct Asst	45,000	19,382	45,000		45,000	
CULTURE & RECREATION						
Parks&Recreation	42,685	34,366	44,230		44,230	
Library	134,059	134,059	139,609		139,609	
Patriotic Purposes	2,000	767	1,000		1,000	
Other Recreation	4,000	2,493	4,000		4,000	

PURPOSE OF APPROPRIATION (RSA 31:4)	Actual Appropriated 2013	Actual Expended 2013	Selectmen's 2014 Budget Recmd.	Not Recmd.	Budget Committee 2014 Budget Recmd.	Not Recmd.
CONSERVATION						
Conservation	3,285	1,726	3,185		3,185	
DEBT SERVICE						
Interest on Notes						
Principal on Notes						
Int on Tax Anticp	20,000	0	20,000		20,000	
SUB-TOTAL - OPERATING BUDGET			**$1,899,307**	**$5**	**$1,891,921**	**$7,391**
CAPITAL OUTLAY						
TOTAL 2013	57,300	42,454				
Hwy Dept 1 4 X 4 ton truck/plow/sander			19,600		19,600	
Police Computers/Software			35,128		35,128	
Paint Town Hall Upper Hall Ceiling			10,750		10,750	
CAPITAL RESERVE						
TOTAL 2013	356,000	356,000				
Road Project Expendable Trust			286,000		286,000	
Highway Equipment/Vehicle Repair Exp Trust			5,000		5,000	
General Govn't Bldg Repair/Maint Exp Trust			35,000		32,500	2,500
Fire Vehicle Capital Reserve			10,000		10,000	
Highway Equipment Purchase Exp Trust			7,000		7,000	
TOTAL	$2,230,375	$2,156,213	**$2,307,785**	**$5**	**$2,297,899**	**$9,891**
2014 BUDGET SUMMARY						
Appropriations Recommended					$1,891,921	
Warrant Articles Recommended					$405,978	
Total Appropriations Recommended					$2,297,899	
Less: Amount of Estimated Revenues & Credits					$807,966	
Estimated Amount of Taxes to be Raised					**$1,489,933**	

2014 BUDGET OF THE TOWN OF FITZWILLIAM			
SOURCE	ESTIMATED	ACTUAL	ESTIMATED
OF REVENUE	REVENUES	REVENUES	REVENUES
	2013	Jan - Dec	2014
TAXES			
Land Use Change Taxes	10,000	10,125	5,000
Timber Taxes	28,000	28,786	20,000
Interest/Penalties Delinq tx	82,900	87,642	80,000
Other Taxes	24	19	19
LICENSES, PERMITS & FEES			
Business Licenses/Permit	465	540	465
Motor Vehicle Permit Fees	360,000	360,598	360,000
Building Permits	3,500	3,880	3,000
Other Lic,Prmts & Fees	9,065	8,425	8,400
FROM STATE			
Shared Revenues	0	0	0
Meals/Rooms Distrib.	106,642	106,641	106,641
Highway Block Grant	86,612	86,388	86,388
State/Federal Forest Land	592	703	703
Other	10,222	5,222	
From Other Governments	10,000	5,000	
CHARGES FOR SERVICES			
Income From Departments	35,000	36,984	35,000
Other Charges	9,750	6,198	6,000
MISCELLANEOUS REVENUES			
Sale of Municipal Property	0	200	81,000
Interest on Investments	500	348	350
Other (donation & Fundraising)	40,727	33,326	8,000
INTERFUND OPERATING TRANSFERS IN			
From Cap. Reserve Funds	0	0	0
From Trust & Agency Funds	2,500	12,202	7,000
OTHER FINANCING SOURCES			
Proc. F/Long Term Bonds			
Amounts VOTED f/ Surplus	0	0	0
Surplus to Reduce Taxes	40,000	40,000	0
TOTAL REVENUES & CREDITS	**$836,499**	**$833,227**	**$807,966**

DATE DUE

PRINTED IN U.S.A.

New Hampshire State Library
3 4677 00178690 9